

St. Croix River



52.2R

Lions Park, Lions Club of Taylors Falls

concrete plank ramp, picnic shelter, restroom



52.2L

Lions Park, Lions Club of St. Croix Falls

concrete plank ramp (donation fee), dock shore fishing structure, grills, picnicking, picnic shelters, playground equipment, bench swings, restroom, trails

51.7L

St. Croix Falls

food & lodging, www.saintcroixriver.com Polk County Sheriff emergency 911 or non-emergency (715) 485-8300

51.3R

Taylors Falls

food & lodging, www.taylorsfallschamber.org Chisago County Sheriff emergency 911 or non-emergency (651) 257-4100



51.5-48.4L

Interstate State Park, Wisconsin DNR

concrete slab ramp, camping (fee), picnic tables and grills, restrooms, drinking water, no overnight mooring, Wisconsin State Park vehicle (boats excluded) permit required



parking, one trail by river, restroom (715) 483-3747, www.dnr.state.wi.us



51.1-49.6R

Interstate State Park, Minnesota DNR

camping (fee), concrete plank ramp, canoe rental, restrooms, drinking water, Minnesota State Park vehicle (boats excluded) permit required



toilets, showers, picnic area & shelter, visitor center (651) 465-5711, www.mndnr.gov/state_parks



47.8R

Franconia Township

earth ramp - small boats only, shallow water Chisago County Sheriff emergency 911 or non-emergency (651) 257-4100

NOTE: Since 1999, the use of personal watercraft (*Jet Skis, Wave Runners, etc.*) has been prohibited by the National Park Service north of the MN DNR Boomsite Access - at appx. River Mile 24.8.

NOTE: Due to the possible spread of zebra mussels into the upper reaches of the St. Croix, the National Park Service has restricted most boat traffic originating downstream from passing the check-

point near the Arcola High Bridge (Canadian National Railroad) - mile 28.6. Boaters may wish to check the National Park Service's St. Croix website www.nps.gov/sacn for more up-to-date information.

Slow speed zone

A special water surface use regulation is enforced on the St. Croix River between the Taylors Falls dam and the Arcola Sandbar at the mouth of the Apple River. This area is designated as a "*slow speed zone*" where motorboat operation must be restricted to operating "*at a leisurely speed, less than planing speed, whereby the wake or wash created by the motorboat is minimal.*" Please obey all rules.

There is also a "slow - no wake" rule in effect within 100 feet of all shore, including islands, and within 100 feet of swimmers.

When water levels rise to 683 feet at Stillwater, a "slow - no wake" restriction goes into effect on the entire Lower St. Croix from Taylors Falls to Prescott. Signs at public accesses and marinas will notify the public if this restriction is imposed.

Boater's Notes



St. Croix River

see map on page 31

44.7L Osceola
food, lodging, www.saintcroixriver.com
Polk County Sheriff emergency **911** or
non-emergency (715) 485-8300



44.4R Osceola Public Access, National Park Service
concrete ramps, picnic area, restrooms, two
picnic shelters, drinking water



**44.1R Fishing Pier, National Park Service and
Minnesota DNR**
pier fishing



38.2R Log House Landing, New Scandia Township
earth ramp, canoe & small boats only

NOTE: Since 1999, the use of personal watercraft (*Jet Skis, Wave Runners, etc.*) has been prohibited by the National Park Service north of the MN DNR Boomsite Access - at appx. River Mile 24.8.

NOTE: Due to the possible spread of zebra mussels into the upper reaches of the St. Croix, the National Park Service has restricted most boat traffic originating downstream from passing the check-point near the Arcola High Bridge (Canadian National Railroad) - mile 28.6. Boaters may wish to check the National Park Service's St. Croix website www.nps.gov/sacn for more up-to-date information.










Slow speed zone

A special water surface use regulation is enforced on the St. Croix River between the Taylors Falls dam and the Arcola Sandbar at the mouth of the Apple River. This area is designated as a "slow speed zone" where motorboat operation must be restricted to operating "at a leisurely speed, less than planing speed, whereby the wake or wash created by the motorboat is minimal." Please obey all rules.

There is also a "slow - no wake" rule in effect within 100 feet of all shore, including islands, and within 100 feet of swimmers.

When water levels rise to 683 feet at Stillwater, a "slow - no wake" restriction goes into effect on the entire Lower St. Croix from Taylors Falls to Prescott. Signs at public accesses and marinas will notify the public if this restriction is imposed.

St. Croix River

- 

36.5
34.9R

- William O'Brien State Park, Minnesota DNR**
camping (fee), picnicking, cement slab ramp, canoe rental, restrooms, drinking water, fishing pier, trail along river bank, parking, Minnesota State Park vehicle (boats excluded) permit required (651) 433-0500, www.mndnr.gov/state_parks
- 

34.6L

- Somerset Landing, Somerset Township/National Park Service**
gravel ramp, restrooms
- 

34.5R
- Marine Landing, Private**
gravel ramp (private - not for public use), open air restaurant (open to public, call for hours) (651) 433-2864
- 34.3R**
- Marine on St. Croix**
*food, www.saintcroixriver.com
 Washington County Sheriff emergency 911 or non-emergency (651) 439-9381*
- 
34.2R
- Marine Public Landing, Marine on St. Croix**
carry-in access (road not open to vehicles, but you can carry your canoe to the river.)

NOTE: Since 1999, the use of personal watercraft (*Jet Skis, Wave Runners, etc.*) has been prohibited by the National Park Service north of the MN DNR Boomsite Access - at appx. River Mile 24.8.

NOTE: Due to the possible spread of zebra mussels into the upper reaches of the St. Croix, the National Park Service has restricted most boat traffic originating downstream from passing the check-point near the Arcola High Bridge (Canadian National Railroad) - mile 28.6. Boaters may wish to check the National Park Service's St. Croix website www.nps.gov/sacn for more up-to-date information.

Slow speed zone

A special water surface use regulation is enforced on the St. Croix River between the Taylors Falls dam and the Arcola Sandbar at the mouth of the Apple River. This area is designated as a "slow speed zone" where motorboat operation must be restricted to operating "at a leisurely speed, less than planing speed, whereby the wake or wash created by the motorboat is minimal." Please obey all rules.

There is also a "slow - no wake" rule in effect within 100 feet of all shore, including islands, and within 100 feet of swimmers.

When water levels rise to 683 feet at Stillwater, a "slow - no wake" restriction goes into effect on the entire Lower St. Croix from Taylors Falls to Prescott. Signs at public accesses and marinas will notify the public if this restriction is imposed.

St. Croix River

see map on page 37

30.4-30.1 **Arcola Sandbar**
boaters should use caution



25.4R **St. Croix Boomsite Recreation area, Minnesota DNR**
pet exercise area, fire ring, restrooms, walking paths, picnic area & grills, drinking water, (steps to climb from river to top of cliff to reach park area)



24.9R **Boomsite Marina, Private**
slip rental (651) 459-2030, fax (651) 769-0540
www.boomsitemarina.com

NOTE: Since 1999, the use of personal watercraft (*Jet Skis, Wave Runners, etc.*) has been prohibited by the National Park Service north of the MN DNR Boomsite Access - at appx. River Mile 24.8.

NOTE: Due to the possible spread of zebra mussels into the upper reaches of the St. Croix, the National Park Service has restricted most boat traffic originating downstream from passing the check-point near the Arcola High Bridge (Canadian National Railroad) - mile 28.6. Boaters may wish to check the National Park Service's St. Croix website www.nps.gov/sacn for more up-to-date information.

No wake zones

Special "slow - no wake zones" (*indicated with red hatch marks on map*) are enforced in congested and hazardous areas of the river. In No Wake Zones, motorboat operation is restricted to "the slowest possible speed necessary to maintain steerage, but in no case greater than five miles per hour." To improve safety conditions and make the river experience more enjoyable for more people, please obey the speed limits and maintain special vigilance when traveling through such zones.

There is also a "slow - no wake" rule in effect within 100 feet of all shore, including islands, and within 100 feet of swimmers. When water levels rise to 683 feet at Stillwater, a "slow - no wake" restriction goes into effect on the entire Lower St. Croix from Taylors Falls to Prescott. Signs at public accesses and marinas will notify the public if this restriction is imposed.

St. Croix River

see map on page 41



24.8R

St. Croix Boomsite Public Access, Minnesota DNR

concrete plank ramp, restroom (OK to launch or land a personal watercraft at this site. Personal watercraft are prohibited upstream.)



ramp, parking, toilet

24.5

Upstream limit of the U.S. Army Corps of Engineers 9 foot channel project. Above this point channel depth is not maintained. Boaters should be cautious.



24.5R

Wolf Marine, Private

dockage, 24 hr. fuel, no public launches, pumpout, salvage, restrooms, ship's store, transient dockage when available, showers, no public laundry (651) 439-2341, fax (651) 439-3494

www.wolfmarine.net



24.3R

Evans Marina, Private

ramp (fee)

24.2-
22.6R

Stillwater area

food, lodging, www.saintcroixriver.com
Washington County Sheriff emergency 911 or non-emergency (651) 439-9381



23.5R

Stillwater Marina, Private

fuel, haul out & travel lift, pumpouts, slips (17'-75'), boat rental, new boat sales brokerage, restaurant, restrooms, full service and parts dealer, ship's store (651) 439-5526, fax (651) 430-9503

www.stillwateryachtclub.com



23.2R

Stillwater Municipal Boat Docks, Private

limited concessions, temporary dockage (651) 430-1234



23.2R

Lowell Park, City of Stillwater

23.1R

restrooms, picnicking



22.2R

Port of Sunnyside Marina, Private

temporary dockage, fuel, haul out, pumpouts, restrooms, full service, ship's store (651) 439-2118

www.sunnysidemarina.org

20.7R
18.9R

Bayport area

food, lodging, www.saintcroixriver.com
Washington County Sheriff emergency 911 or non-emergency (651) 439-9381

Andersen Bay, St. Croix River



20.2R

Bayport 4th Avenue Ramp, City of Bayport
blacktop ramp

St. Croix River



19.8R

Lakeside Park, City of Bayport
*grills, picnic area, 4 picnic shelters (electricity),
restrooms, drinking water*



19.8R

Beach House Marina, Private
*concrete ramp (fee), self service dry dock lot
(651) 275-0229, fax (651) 439-2147
www.beachhousemarina.com*



19.6R

River Park Marina, Private
*slip rental, (651) 459-2030, fax (651) 769-0540
www.riverparkmarina.com*



19.1L

Ferry Landing Park, Village of North Hudson
*earth ramp, canoe launching, bathhouse, picnic
area, restrooms, swimming, drinking water*



19.0R

Bayport Marina, Private
*temporary dockage, food, fuel (including
diesel), laundry, pumpouts, restrooms, service,
showers, slip rental (651) 439-2040*

NOTE: Since 1999, the use of personal watercraft (*Jet Skis, Wave Runners, etc.*) has been prohibited by the National Park Service north of the MN DNR Boomsite Access - at appx. River Mile 24.8.

NOTE: Due to the possible spread of zebra mussels into the upper reaches of the St. Croix, the National Park Service has restricted most boat traffic originating downstream from passing the check-point near the Arcola High Bridge (Canadian National Railroad) - mile 28.6. Boaters may wish to check the National Park Service's St. Croix website www.nps.gov/sacn for more up-to-date information.

No wake zones

Special "slow - no wake zones" (indicated with red hatch marks on map) are enforced in congested and hazardous areas of the river. In No Wake Zones, motorboat operation is restricted to "the slowest possible speed necessary to maintain steerage, but in no case greater than five miles per hour." To improve safety conditions and make the river experience more enjoyable for more people, please obey the speed limits and maintain special vigilance when traveling through such zones.

There is also a “*slow - no wake*” rule in effect within 100 feet of all shore, including islands, and within 100 feet of swimmers.

When water levels rise to 683 feet at Stillwater, a “*slow - no wake*” restriction goes into effect on the entire Lower St. Croix from Taylors Falls to Prescott. Signs at public accesses and marinas will notify the public if this restriction is imposed.

Boater's Notes



St. Croix River

see map on page 43

- 17.1-16.1L** **Hudson area**
food, lodging away from river
www.saintcroixriver.com
St. Croix County Sheriff emergency **911** or non-emergency (715) 386-4701



- 16.6L** **Lakefront Park, City of Hudson**
concrete slab ramp (fee), beach (lifeguard), picnic area, restroom, trails, drinking water



- 16.3L** **St. Croix Marina, Private**
overnight dockage (call for reservations), fuel, pumpouts, ship's store (651) 439-2963, (715) 386-8239, fax (715) 386-8895, e-mail: info@stcroixmarina.com
www.stcroixmarina.com



- 16.1L** **Royal Marine - King's Boat Ramp, Private**
concrete ramp (fee), open to public



- 15.9R** **Beanie's At Maui's Landing, Private**
cement slab ramp (fee), bait & tackle, fuel, boat rental, restrooms, snacks, soda & water, emergency dockage, monitors channel 16 (651) 436-8874, fax (651) 436-3293, e-mail: beaniesboating@attbi.com
www.boatingatbeanies.com

- 13.6-12.9R** **Lake St. Croix Beach area**
food away from river
Washington County Sheriff emergency **911** or non-emergency (651) 439-9381

No wake zones

Special "slow - no wake zones" (indicated with red hatch marks on map) are enforced in congested and hazardous areas of the river. In No Wake Zones, motorboat operation is restricted to "the slowest possible speed necessary to maintain steerage, but in no case greater than five miles per hour." To improve safety conditions and make the river experience more enjoyable for more people, please obey the speed limits and maintain special vigilance when traveling through such zones.

There is also a "slow - no wake" rule in effect within 100 feet of all shore, including islands, and within 100 feet of swimmers.

When water levels rise to 683 feet at Stillwater, a "slow - no wake" restriction goes into effect on the entire Lower St. Croix from Taylors Falls to Prescott. Signs at public accesses and marinas will notify the public if this restriction is imposed.

St. Croix River

see map on page 47



11.5R

Afton Marina & Yacht Club, Private

fuel (including diesel), pumpouts, restrooms, full service department, ship's store, haul out up to 50 tons, (651) 436-6050, fax (651) 436-8828

www.aftonmarina.net

11.4R

Afton area

in walking distance: food, lodging, old village shopping area, www.saintcroixriver.com Washington County Sheriff emergency 911 or non-emergency (651) 439-9381



11.4R

Afton City Boat Dock, City of Afton

overnight dockage, transient dockage (651) 436-8883



11.4R

Windmill Marina, Private

concrete ramp (fee), short & long term dockage, fuel dock, pumpout, restrooms, full service, ship's store, (651) 436-7744, fax (651) 436-1832 e-mail: joe@windmillmarina.com, tim@windmillmarina.com, julie@windmillmarina.com

www.windmillmarina.com



11.3R

Steamboat Park, City of Afton

picnicking, hiking & biking trail



9.6-
7.2R

Afton State Park, Minnesota DNR

no boat access - you can beach your boat on shore, docking (RM 8.5R), picnicking, shelter (hand pump), designated swimming area, pit toilet, Minnesota State Park vehicle (boats excluded) permit required (651) 436-5391

www.mndnr.gov/state_parks



7.2-
5.8L

Kinnickinnic State Park, Wisconsin DNR

swim beach, boat-in camping - no tent camping, moor boats on sand delta, picnicking, pit toilet



path to overlook, picnic area (no access to St. Croix River)

(715) 425-1129, www.dnr.state.wi.us

No wake zones

Special “*slow - no wake zones*” (indicated with red hatch marks on map) are enforced in congested and hazardous areas of the river. In No Wake Zones, motorboat operation is restricted to “*the slowest possible speed necessary to maintain steerage, but in no case greater than five miles per hour.*” To improve safety conditions and make the river experience more enjoyable for more people, please obey the speed limits and maintain special vigilance when traveling through such zones.

There is also a “slow - no wake” rule in effect within 100 feet of all shore, including islands, and within 100 feet of swimmers.


When water levels rise to 683 feet at Stillwater, a “slow - no wake” restriction goes into effect on the entire Lower St. Croix from Taylors Falls to Prescott. Signs at public accesses and marinas will notify the public if this restriction is imposed.

Boater's Notes

St. Croix River



7.2-
5.8L

Kinnickinnic State Park, Wisconsin DNR
swim beach, boat-in camping - no tent camping,
moor boats on sand delta, picnicking, pit toilet
 path to overlook, picnic area (no access
to St. Croix River)

(715) 425-1129, www.dnr.state.wi.us



4.2R



**St. Croix Bluffs Regional Park, Washington
County**

asphalt ramp, dock is for loading and unloading,
park pass: annual \$25, daily \$5, restricted use to
boats of 19' or less, restrooms (651) 430-8240
www.co.washington.mn.us/parks

0.4-
810.8L

Prescott area

food, lodging away from river

www.saintcroixriver.com

Pierce County Sheriff emergency 911, all other
services (715) 273-5051



0.5L

Prescott Public Beach, City of Prescott
beach



0.3R



Point Douglas, Washington County Parks

fishing pier, picnicking, restrooms, swimming
beach (651) 430-8240

www.co.washington.mn.us/parks



0.1L

Prescott City, Courtesy Dock
temporary docking (fee)

Mississippi River

811.5-
810.8L

Prescott area

food, lodging, www.saintcroixriver.com

Pierce County Sheriff emergency 911, all other
services (715) 273-5051



811.4L

Leo's Landing, Private

temporary dockage, fuel, full service marina,
pumpouts, restrooms (715) 262-5998,

fax (651) 770-8870, e-mail: jande10136@aol.com



811.4L

Point St. Croix Marina, Private

restrooms, temporary slips,
(715) 262-3161



811.3L

Prescott Public Access, City of Prescott

two paved concrete ramps (fee)



811.1L

Miss Croix Yacht Harbor, Private

*fuel, pumpouts, 35 ton travel lift, boat repair, snacks, water & pop
(715) 262-5202, (651) 480-0406*



**811.8-
802.2R**

Gores Wildlife Management Area, MN DNR

Contact DNR for more information on this area.

Mississippi River (from Dayton to Prescott) starts on page 62.

No wake zones



Special “*slow - no wake zones*” (indicated with red hatch marks on map) are enforced in congested and hazardous areas of the river. In No Wake Zones, motorboat operation is restricted to “*the slowest possible speed necessary to maintain steerage, but in no case greater than five miles per hour.*” To improve safety conditions and make the river experience more enjoyable for more people, please obey the speed limits and maintain special vigilance when traveling through such zones.

There is also a “*slow - no wake*” rule in effect within 100 feet of all shore, including islands, and within 100 feet of swimmers.

When water levels rise to 683 feet at Stillwater, a “*slow - no wake*” restriction goes into effect on the entire Lower St. Croix from Taylors Falls to Prescott. Signs at public accesses and marinas will notify the public if this restriction is imposed.

Minnesota River

see map on page 53

- 25.7-24.5R** **Shakopee area**
food, lodging away from river
Scott County Sheriff emergency 911, or non-emergency (952) 445-1411
- 25.6** *Upstream limit of 4 foot channel maintained by the U.S. Army Corps of Engineers*
-  **25.1L** **Huber Park, City of Shakopee**
concrete ramp, small boats only
-  **25.0R** **Huber Park, City of Shakopee**
fishing platform, picnic areas, restrooms
-  **23.5R** **Historic Murphy's Landing, Three Rivers Park District**
concrete ramp for emergencies only depending on river level (763) 559-9000
www.threeriversparkdistrict.org
- 21.8** *Upstream limit of 9 foot channel maintained by private interests. Above this point a 4 foot channel is maintained by the U.S. Army Corps of Engineers to River Mile 25.6.*

CAUTION: Because of the narrowness of the channel on the Minnesota River, approaching and/or passing barge traffic may become hazardous.

Boater's Notes

Minnesota River

see map on page 55

- 17.5-4.0L** **Bloomington area**
*food, lodging away from river
emergency 911 or non-emergency
Hennepin County Sheriff Dispatch 24 hr.
non-emergency (763) 525-6216
Water Patrol non-emergency (612) 596-9880
Scott County Sheriff (952) 445-1411
Dakota County Sheriff (651) 322-2323*
- 17.5-13.0R** **Savage area**
*Scott County Sheriff emergency 911 or
non-emergency (952) 445-1411*
- 14.7** *Upstream limit of U.S. Army Corps of
Engineers 9 foot channel project. Above this
point the 9 foot channel is maintained by
private interests to River Mile 21.8.*

CAUTION: Because of the narrowness of the channel on the Minnesota River, approaching and/or passing barge traffic may become hazardous.




Minnesota River

see map on page 57

17.5-4.0L **Bloomington area**
food, lodging away from river
Hennepin County Sheriff emergency **911** or
Dispatch 24 hr. non-emergency (763) 525-6216
Water Patrol non-emergency (612) 596-9880

13.0-7.0R **Burnsville area**
food, lodging away from river
Dakota County Sheriff emergency **911** or
non-emergency (651) 322-2323

 **10.8L** **Russell A. Sorenson Landing (Lyndale Avenue), USFWS**
concrete ramp

7.0-4.8R **Eagan area**
food, lodging away from river
Dakota County Sheriff emergency **911** or
non-emergency (651) 322-2323

  **7.2R** **Jens A. Caspersen Landing, Fort Snelling State Park, Minnesota DNR**
concrete slab ramp, Minnesota State Park vehicle (boats excluded) permit required
 *dock, parking*
park hours: 8am - 10pm, (612) 725-2389
www.mndnr.gov/state_parks

    **7.2-0.0L(R)** **Fort Snelling State Park, Minnesota DNR**
two concrete ramps, carry-in access, beach and fishing pier on Snelling Lake (electric motors only), hiking, year round naturalist activities, picnic area, restrooms, visitor center, drinking water, Minnesota State Park vehicle (boats excluded) permit required
 *fishing pier, restroom, picnic area, open & closed picnic shelter, swimming beach, visitor center, public phone*
park hours: 8am - 10pm, (612) 725-2389
www.mndnr.gov/state_parks

CAUTION: Because of the narrowness of the channel on the Minnesota River, approaching and/or passing barge traffic may become hazardous.

Minnesota River

see map on page 61

17.5-0.0L(R) **Richfield / Mendota Heights / Eagan / Bloomington area**

food, lodging away from river
Hennepin County Sheriff emergency **911** or Dispatch 24 hr. non-emergency (763) 525-6216
Water Patrol non-emergency (612) 596-9880
Dakota County Sheriff emergency **911** or non-emergency (651) 322-2323



7.2
0.0L(R)

Fort Snelling State Park, Minnesota DNR

two concrete ramps, carry-in access, beach and fishing pier on Snelling Lake (electric motors only), hiking, year round naturalist activities, picnic area, restrooms, visitor center, drinking water, Minnesota State Park vehicle (boats excluded) permit required



fishing pier, restroom, picnic area, open & closed picnic shelter, swimming beach, visitor center, public phone
park hours: 8am - 10pm, (612) 725-2389

www.mndnr.gov/state_parks



3.2L

Fort Snelling State Park, Minnesota DNR

carry-in access, Minnesota State Park vehicle (boats excluded) permit required

park hours: 8am - 10pm (612) 725-2389

www.mndnr.gov/state_parks



1.5L

Picnic Island, Fort Snelling State Park, Minnesota DNR

concrete ramp, Minnesota State Park vehicle (boats excluded) permit required



dock, parking

park hours: 8am - 10pm, (612) 725-2389

www.mndnr.gov/state_parks

Mississippi River










850.5- **St. Paul area**

833.2L(R) food, lodging away from river
Ramsey County Sheriff emergency **911** or non-emergency (651) 767-0640

859.4- **Minneapolis area**

846.5R(L) food, lodging away from river
Hennepin County Sheriff emergency **911** or Dispatch 24 hr. non-emergency (763) 525-6216
Water Patrol non-emergency (612) 596-9880

Mississippi River Continued

-  **847.6** **Lock and Dam No. 1, U.S. Army Corps of Engineers**
lock on right
-   **846.5L** **Hidden Falls Regional Park, City of St. Paul**
cement plank ramp, grills, 2 fire rings, picnicking, restrooms, trail, drinking water (651) 632-5111
www.ci.stpaul.mn.us/depts/parks
- 
-   **844.9L** **Watergate Marina, City of St. Paul**
protected concrete slab ramp (fee), courtesy dock, fuel (gas & diesel), pumpouts, restrooms, full service & parts, transient slips by reservation, slip rental, ship's store, towing, land storage, drinking water & ice, laundry, showers (651) 695-3780
www.watergatemarina.net
NOTE: boat ramp is located at River Mile 844.8L next to Crosby Regional Park
- 
-   **845.4-843.2L** **Crosby Regional Park, City of St. Paul**
grills, picnicking, restrooms, trail, drinking water (651) 632-5111
www.ci.stpaul.mn.us/depts/parks

Mississippi River (from Dayton to Prescott) starts on page 62..

CAUTION: Because of the narrowness of the channel on the Minnesota River, approaching and/or passing barge traffic may become hazardous.

No wake zones

Special “slow - no wake zones” (indicated with red hatch marks on map) are enforced in congested and hazardous areas of the river. In No Wake Zones, motorboat operation is restricted to “the slowest possible speed necessary to maintain steerage, but in no case greater than five miles per hour.” To improve safety conditions and make the river experience more enjoyable for more people, please obey the speed limits and maintain special vigilance when traveling through such zones.

887.9-884.1 **Mississippi River Islands Scientific and Natural Area, Minnesota DNR**
comprised of five islands; dominated by silver maple; species like stinging nettles are common in the understory; provide perching areas, nest sites and roost sites for bald eagles and resting and feeding areas for species like trumpeter swans; these species and others need areas where disturbance from other activities are limited or nonexistent; islands are closed to hunting



885.2-884.7R



Otsego Regional Park, Wright County Parks
canoe access, no pets allowed in picnic area and on trail, keep dogs attended and on leash at all times, no alcohol allowed, picnic area, play field and play structure, shelters (fee), vault pit toilets, paved trails, water park buildings are open May 1 - September 25 park hours: 6:00am - sunset year round (763) 682-7693

www.co.wright.mn.us/department/parks/parks.asp

886.0-883.3L(R) **Otsego / Elk River area**
food in Elk River emergency 911 or non-emergency Wright County Sheriff (763) 682-1162 Sherburne County Sheriff (763) 241-2500



883.0L



Babcock Memorial Park and Rest Area, Minnesota DOT
concrete plank ramp (shallow water - small boats - jon, fishing & canoes), picnicking & grills, vault toilets, water (well pump)

CAUTION: There is neither a channel nor buoys on this portion of the Mississippi. Also, water levels vary greatly. Boaters should take precautions to avoid damage.

No wake zones

Special "slow - no wake zones" (indicated with red hatch marks on map) are enforced in congested and hazardous areas of the river. In No Wake Zones, motorboat operation is restricted to "the slowest possible speed necessary to maintain steerage, but in no case greater than five miles per hour." To improve safety conditions and make the river experience more enjoyable for more people, please obey the speed limits and maintain special vigilance when traveling through such zones.

Mississippi River

see map on page 65

879.5 - 879.0R **Dayton**
emergency **911** or non-emergency
Wright County Sheriff (763) 682-1162
Sherburne County Sheriff (763) 241-2500
Anoka County Sheriff (763) 427-1212
Hennepin County Sheriff
Dispatch 24 hr. non-emergency (763) 525-6216
Water Patrol non-emergency (612) 596-9880



879.0R **Crow / Dayton River Public Access, Minnesota DNR**
concrete plank ramp, portable chemical toilet



parking, toilet



878.1L **Daytonport Highway Rest Area, Minnesota DOT**
carry-in access, grills, picnic area, restrooms, water



878.1 **Goodin Park, City of Dayton**
benches, grills, picnic tables, trails



875.2R **Cloquet Overlook Park, City of Dayton**
overlooks west area of Cloquet Island, steep cliff to overlook.

CAUTION: There is neither a channel nor buoys on this portion of the Mississippi. Also, water levels vary greatly. Boaters should take precautions to avoid damage.

No wake zones

Special “slow - no wake zones” (indicated with red hatch marks on map) are enforced in congested and hazardous areas of the river. In No Wake Zones, motorboat operation is restricted to “the slowest possible speed necessary to maintain steerage, but in no case greater than five miles per hour.” To improve safety conditions and make the river experience more enjoyable for more people, please obey the speed limits and maintain special vigilance when traveling through such zones.

Mississippi River



873.4-872.8R

Donie Galloway Riverside Park, City of Champlin
open play area, trails



873.4872.9L



Mississippi River Community Park, City of Anoka
carry-in, fishing dock, cookers, restrooms, picnicking, 4 shelters, trails, drinking water (763) 576-2700, www.ci.anoka.mn.us

873.0-868.0R

Champlin area
food, lodging away from river Hennepin County Sheriff emergency 911 or Dispatch 24 hr. non-emergency (763) 525-6216 Water Patrol non-emergency (612) 596-9880

873.5-870.0L

Anoka area
food, lodging away from river Anoka County Sheriff emergency 911 or non-emergency (763) 427-1212

Rum River



1.7R



Rum River South County Park, Anoka County
asphalt ramp, canoe access, restrooms, picnic area, trails, water (763) 757-3920, www.co.anoka.mn.us



0.2L

Atkin Riverside Park, City of Anoka
boat access, picnic

Mississippi River



871.3L



Peninsula Point Two Rivers Historical Park, City of Anoka
boat docks, cookers, nature walk, picnicking, pavilion, restrooms, shelter, trails, drinking water, (763) 575-2700, www.ci.anoka.mn.us



870.9R



Mississippi Point Park, City of Champlin
paved concrete ramp, picnicking, restrooms, shore fishing (763) 421-2820

870.3-864.4L

Coon Rapids area
food, lodging away from the river Anoka County Sheriff emergency 911 or non-emergency (763) 427-1212

CAUTION: There is neither a channel nor buoys on this portion of the Mississippi. Also, water levels vary greatly. Boaters should take precautions to avoid damage, especially upstream of the Highway 169 Bridge, between Anoka and Champlin.

Mississippi River

see map on page 69

870.3-864.4L **Coon Rapids**
food, lodging away from river
Anoka County Sheriff emergency 911 or non-emergency (763) 427-1212



866.3L **Coon Rapids Dam Regional Park, Anoka County (east side of river)**



visitor center, bait & tackle, bike rental & trails, shore fishing, picnicking, picnic shelters (reservations), restrooms, drinking water (763) 757-4700, fax (763) 757-4767, www.co.anoka.mn.us



866.3R **Coon Rapids Dam Regional Park, Three Rivers Park District (west side of river)**



fishing deck, picnic area, visitor center, west side accessible using the Coon Rapids Dam walkway from the east side (763) 559-9000
www.threeriversparkdistrict.org



866.3L **Coon Rapids Dam Regional Park Access, Anoka County**

paved concrete ramp



866.2L **Coon Rapids Dam Regional Park, Anoka County**
carry-in access



863.0R **River Park, City of Brooklyn Park**
paved concrete ramp, restrooms, picnic area and picnic shelter, restrooms, drinking water



861.8L **Manomin County Park, Anoka County**
fishing/viewing platform, picnic area, restrooms (open Tuesday - Saturday 10am - 4pm in historical home & art center), trail, drinking water
Banfill-Locke historical home and Banfill-Locke Center for the Arts (763) 757-3920
www.co.anoka.mn.us



860.8L **Islands of Peace, Anoka County**
picnic area, restrooms and drinking water are open Monday - Friday 8am - 3:30pm, weekends 9am - 4pm (763) 757-3920
www.co.anoka.mn.us

NOTE: Please, no landing, camping or hiking on Durham Island from April 15 to July 15 to protect nesting wildlife.

CAUTION: There is neither a channel nor buoys on this portion of the Mississippi. Also, water levels vary greatly. Boaters should take precautions to avoid damage, especially below the Coon Rapids Dam.

Mississippi River

see map on page 71



860.8L

Islands of Peace Park, Anoka County

picnic area, restrooms and drinking water are open Monday - Friday 8am - 3:30pm, weekends 9am - 4pm (763) 574-3920

www.co.anoka.mn.us

NOTE: Please, no landing, camping or hiking on Durham Island from April 15 to July 15 to protect nesting wildlife.



860.3R

North Mississippi Regional Park, Three Rivers Park District

boat launch & dock, fishing pier, restroom, trail, drinking water along trail, picnic, vehicle parking (763) 694-7693

www.threeriversparkdistrict.org



860.2L

Anoka Riverfront Regional Park, Anoka County

concrete plank ramp, picnic area, restrooms, trail, drinking water (763) 757-3920 (Park office hours Monday - Friday 8am - 4:30pm)

www.co.anoka.mn.us



859.4-

Minneapolis area

846.5R(L)

food, lodging away from river
Hennepin County Sheriff emergency 911 or Dispatch 24 hr. non-emergency (763) 525-6216
Water Patrol non-emergency (612) 596-9880



858.0R

North Mississippi Park, Minneapolis Park & Recreation Board

no facilities along river (picnic area, restroom, and water away from river on path)

www.minneapolisparcs.org



857.8R

North Mississippi Park, Minneapolis Park & Recreation Board

concrete ramp, floating fishing pier

www.minneapolisparcs.org

857.6

Upstream limit of U.S. Army Corps of Engineers 9 foot channel project. Above this point channel depth is not maintained.

NOTE: SPEED LIMITS IN EFFECT - CITY OF MINNEAPOLIS

Speed limit between River Mile 857.6 through 850.5 is:

☐ 40 mph from sunrise to sunset.

☐ 20 mph from sunset to sunrise.

Mississippi River

see map on page 75



854.8L

Boom Island, Minneapolis Park & Recreation Board



concrete ramp, temporary dockage, parking (fee), picnic area, picnic shelter, restrooms, drinking water www.minneapolisparcs.org

859.4-

Minneapolis area

846.5R(L)

food, lodging away from river
Hennepin County Sheriff emergency 911 or
Dispatch 24 hr. non-emergency (763) 525-6216
Water Patrol non-emergency (612) 596-9880



854.1

Dam, U.S. Army Corps of Engineers

stay to right when headed downstream to enter lock



853.9

Upper St. Anthony Falls Lock and Dam, U.S. Army Corps of Engineers

lock on right



853.4

Lower St. Anthony Falls Lock and Dam, U.S. Army Corps of Engineers

lock on right



852.4L

East River Flats Park, Minneapolis Park & Recreation Board

earth ramp - carry-in, parking (fee), picnicking,
walking paths
www.minneapolisparcs.org



850.1R

Minneapolis Rowing Club, Private

shore launch for rowing club and emergency
vehicles only
www.mplsrowing.org

850.5-

St. Paul area

833.2L(R)

food, lodging away from river
Ramsey County Sheriff emergency 911 or
non-emergency (651) 767-0640

CAUTION: Competitive rowing shells and canoeing clubs use the area from the Washington Avenue Bridge to the Ford Dam (Lock and Dam No. 1). Steer clear of them and remember that boaters are responsible for their own wake.

NOTE: SPEED LIMITS IN EFFECT - CITY OF MINNEAPOLIS

Speed limit between River Mile 857.6 through 850.5 is:

☐ 40 mph from sunrise to sunset

☐ 20 mph sunset to sunrise.

No wake zones

Special “*slow - no wake zones*” (indicated with red hatch marks on map) are enforced in congested and hazardous areas of the river. In No Wake Zones, motorboat operation is restricted to “*the slowest possible speed necessary to maintain steerage, but in no case greater than five miles per hour.*” To improve safety conditions and make the river experience more enjoyable for more people, please obey the speed limits and maintain special vigilance when traveling through such zones.

Boater's Notes



Mississippi River

see map on page 79

850.5-833.2L(R) **St. Paul area**
food, lodging away from river
Ramsey County Sheriff emergency **911** or
non-emergency (651) 767-0640

859.4-846.5R(L) **Minneapolis area**
food, lodging away from river
Hennepin County Sheriff emergency **911** or
Dispatch 24 hr. non-emergency (763) 525-6216
Water Patrol non-emergency (612) 596-9880



847.6 **Lock and Dam No. 1, U.S. Army Corps of Engineers**
lock on right



846.5L **Hidden Falls Regional Park, City of St. Paul**
cement plank ramp, grills, 2 fire rings, picnicking, restrooms, trails, drinking water (651) 632-5111
www.ci.stpaul.mn.us/depts/parks



844.9L **Watergate Marina, City of St. Paul**
protected concrete slab ramp (fee), courtesy dock, fuel (gas & diesel), pumpouts, restrooms, full service & parts, transient slips by reservation, slip rental, ship's store, towing, land storage, drinking water & ice, laundry, showers (651) 695-3780
www.watergatemarina.net
NOTE: boat ramp is located at River Mile 844.8L next to Crosby Regional Park



845.4-843.2L **Crosby Regional Park, City of St. Paul**
grills, picnicking, restrooms, trail, drinking water (651) 632-5111
www.ci.stpaul.mn.us/depts/parks

Minnesota River

17.5-0.0L(R) **Richfield / Mendota Heights / Eagan / Bloomington area**
food, lodging away from river
Hennepin County Sheriff emergency **911** or
Dispatch 24 hr. non-emergency (763) 525-6216
Water Patrol non-emergency (612) 596-9880
Dakota County Sheriff emergency **911** or
non-emergency (651) 322-2323

Minnesota River Continued



7.2
0.0L(R)

Fort Snelling State Park, Minnesota DNR

two concrete ramps, carry-in access, beach and fishing pier on Snelling Lake (electric motors only), hiking, year round naturalist activities, picnic area, restrooms, visitor center, drinking water, Minnesota State Park vehicle (boats excluded) permit required



fishing pier, restroom, picnic area, open & closed picnic shelter, swimming beach, visitor center, public phone

park hours: 8am - 10pm (612) 725-2389

www.mndnr.gov/state_parks



3.2L

Fort Snelling State Park, Minnesota DNR

carry-in access, Minnesota State Park vehicle (boats excluded) permit required

park hours: 8am - 10pm (612) 725-2389

www.mndnr.gov/state_parks



1.5L

Picnic Island, Fort Snelling State Park, Minnesota DNR

concrete ramp, Minnesota State Park vehicle (boats excluded) permit required



dock, parking

park hours: 8am - 10pm (612) 725-2389

www.mndnr.gov/state_parks

Minnesota River starts on page 52.

CAUTION: Because of the narrowness of the channel on the Minnesota River, approaching and/or passing barge traffic may become hazardous.

CAUTION: St. Paul competitive rowing clubs use the area from the Mendota Bridge (State Highway 55) to the Robert Street Bridge (U.S. Highway 3). Steer clear of them and remember that boaters are responsible for their own wake.

No wake zones

Special “slow - no wake zones” (indicated with red hatch marks on map) are enforced in congested and hazardous areas of the river. In No Wake Zones, motorboat operation is restricted to “the slowest possible speed necessary to maintain steerage, but in no case greater than five miles per hour.” To improve safety conditions and make the river experience more enjoyable for more people, please obey the speed limits and maintain special vigilance when traveling through such zones.

Mississippi River

see map on page 83

-   **845.4-843.2L** **Crosby Regional Park, City of St. Paul**
grills, picnicking, restrooms, trail, drinking water
(651) 632-5111
www.ci.stpaul.mn.us/depts/parks
- 850.5-833.2L(R)** **St. Paul area**
food, lodging away from river
emergency 911 or non-emergency
Dakota County Sheriff (651) 322-2323
Ramsey County Sheriff (651) 767-0604
-   **842.2R** **Lilydale Regional Park, City of St. Paul**
concrete ramp (no fee), vehicle and boat/trailer parking, park hours - 5:00am to 10:00pm
(651) 632-5111
-   **840.2-839.7R** **Harriet Island Regional Park, City of St. Paul**
temporary dockage at the public dock during park hours - 6am to 11pm, food, lodging, picnicking, restrooms, trail, drinking water
(651) 632-5111
www.ci.stpaul.mn.us/depts/parks
-   **839.6R** **St. Paul Yacht Club, Private**
temporary dockage, fuel, ice, mechanical services, pop machine, pumpouts, restrooms, travel lift, drinking water
(651) 292-8964, fax (651) 227-2148
-  **839.1L** **Lower Landing, City of St. Paul**
picnicking, portable chemical toilet, drinking water
(651) 632-5111
-  **838.9L** **Lambert's Landing, City of St. Paul**
picnicking, portable chemical toilet, drinking water
(651) 632-5111

CAUTION: St. Paul competitive rowing clubs use the area from the Mendota Bridge (State Highway 55) to the Robert Street Bridge (U.S. Highway 3). Steer clear of them and remember that boaters are responsible for their own wake.

No wake zones

Special “*slow - no wake zones*” (indicated with red hatch marks on map) are enforced in congested and hazardous areas of the river. In No Wake Zones, motorboat operation is restricted to “*the slowest possible speed necessary to maintain steerage, but in no case greater than five miles per hour.*” To improve safety conditions and make the river experience more enjoyable for more people, please obey the speed limits and maintain special vigilance when traveling through such zones.

Boater's Notes



835.7-830.8R **South St. Paul area**
food, lodging away from river
 emergency **911** or non-emergency
 Dakota County Sheriff (651) 322-2323



832.5R **City of South St. Paul**
concrete ramp, trail, floating platform, portable toilet



floating platform, portable toilet

Note: watch for occasional closures during construction of bridge.

833.1-830.3L **Newport area**
food, lodging away from river
 Washington County Sheriff emergency **911** or
 non-emergency (651) 439-9381



832.1L **City of Newport**
carry-in access

830.8-828.0R **Inver Grove Heights area**
food, lodging away from river
 emergency **911** or non-emergency
 Dakota County Sheriff (651) 322-2323



830.6R **Castaways Marina, Private**
transient docking with reservation - call
 (612) 669-9494, slips 40' to 90', rentals available



830.4R **Twin City Marina, Private**
restrooms, restaurant, showers, service (repairs & parts), ship's store, slip rental
 (651) 455-9110, service (651) 455-9111



830.0R **River Heights Marina, Private**
temporary dockage, fuel, laundry facility, pumpouts, slab ramp (fee), slip rental, restrooms, restaurant, repairs (651) 455-4974
www.riverheights.com



829.8L **Lion's Levee Park, St. Paul Park**
two concrete ramps, trailer parking, shore fishing, grills, picnic area, portable chemical toilet



829.5L **Harbor Village, Private**
concrete slab ramp (fee), dockage with winter storage, fuel & convenience store, haul out & launch, restrooms, service & parts, ship's store
 *one boat ramp, banquet room, restaurant*
 (651) 459-2129, fax (651) 458-5929
www.harborvillagemn.com

Mississippi River, Spring Lake

see map on page 87



829.5L

Harbor Village, Private

concrete slab ramp (fee), dockage with winter storage, fuel & convenience store, haul out & launch, restrooms, service & parts, ship's store



one boat ramp, banquet room, restaurant

(651) 459-2129, fax (651) 458-5929

www.harborvillagemn.com



826.0R

River Grove Harbor, Private

(651) 455-6273, fax (651) 224-2195



823.2

821.4R

Lower Spring Lake Park Reserve, Dakota County

*archery trail, archery picnic shelter, Camp Spring Lake Retreat Center, trailhead
(952) 891-7000*

CAUTION - Underwater Hazards in this Area

Underwater stump fields in this area of the river are numerous and may not be marked on the map. Travel outside the main navigation channel should be done only with extreme care and at very slow speeds.

No wake zones

Special "slow - no wake zones" (indicated with red hatch marks on map) are enforced in congested and hazardous areas of the river. In No Wake Zones, motorboat operation is restricted to "the slowest possible speed necessary to maintain steerage, but in no case greater than five miles per hour." To improve safety conditions and make the river experience more enjoyable for more people, please obey the speed limits and maintain special vigilance when traveling through such zones.

Mississippi River, Spring Lake

see map on page 89



823.2
821.4R

Lower Spring Lake Park Reserve, Dakota County

*archery trail, archery picnic shelter, Camp Spring Lake Retreat Center, trailhead
(952) 891-7000*



820.5R

Mississippi River Public Access, Minnesota DNR

concrete plank ramp, use caution - minimally maintained road (need 4 wheel drive) and stump field - small watercraft only. Watch out for river debris on ramp.



820.7
819.8R

Spring Lake Park Reserve (Schaar's Bluff), Dakota County

grills, east & west picnic shelter, playground, restrooms, trailhead



2 shelters, toilets, trails (in dry weather), drinking water

(952) 891-7000

CAUTION - Underwater Hazards in this Area

Underwater stump fields in this area of the river are numerous and may not be marked on the map. Travel outside the main navigation channel should be done only with extreme care and at very slow speeds.

Mississippi River

see map on page 93



815.3R

Lock and Dam No. 2, U.S. Army Corps of Engineers
lock on right



815.0R
814.1R

Lake Rebecca Municipal Park, City of Hastings
concrete plank ramp on lake, picnic area, trail, portable chemical toilet (across road)

Lake Rebecca



814.3R

Mississippi River - Hastings Public Access, MN DNR and City of Hastings
concrete slab ramp

Conley Lake



813.8L

King's Cove Marina, LLC, Private
entrance at River Mile 812.7L, dockage, fuel, pumpouts, repair facilities, restrooms, service and canvas department, ship's store, transient slips for rent, storage, brokerage (651) 437-6186, (651) 480-8900, fax (651) 480-8926
www.kingscove.com



813.8L

Great River Boat Rental, Private
entrance at River Mile 812.7L, boat rental, dockage, transient slip rental

Mississippi River

815.3-
812.0R

Hastings area
food, lodging
Dakota County Sheriff emergency 911 or non-emergency (651) 322-2323



814.2R

Hastings Public Dock, City of Hastings
150 feet in length



814.2L

Hub's Landing and Marina, Private
concrete slab ramp (fee), transient slips, overnight parking, pumpout, restrooms, ship's store, store & launch (651) 755-6540
www.hubslanding.com





813.3R

Hastings Marina, Inc., Private
concrete slab ramp (fee), fuel, pumpouts, restrooms, showers, snacks, water & pop (651) 437-9621, fax (651) 438-9924

St. Croix River

0.4-810.8L **Prescott area**
food, lodging away from river
www.saintcroixriver.com
Pierce County Sheriff emergency 911 or all other services (715) 273-5051

 **0.5L** **Prescott Public Beach, City of Prescott**
beach

  **.3R** **Point Douglas, Washington County Parks**
fishing pier, picnicking, restrooms, swimming beach (651) 430-8240
www.co.washington.mn.us/parks

  **.1L** **Prescott City, Courtesy Dock**
temporary docking (fee)

St. Croix River starts on page 26.


Mississippi River

811.5-810.8L **Prescott area**
food, lodging
www.saintcroixriver.com
Pierce County Sheriff emergency 911 or all other services (715) 273-5051

  **811.4L** **Leo's Landing, Private**
temporary dockage, fuel, full service marina, pumpouts, restrooms
(715) 262-5998, fax (651) 770-8870
e-mail: jande10136@aol.com

 **811.4L** **Point St. Croix Marina, Private**
restrooms, temporary slips
(715) 262-3161

 **811.3L** **Prescott Public Access, City of Prescott**
two paved concrete ramps (fee)

 **811.1L** **Miss Croix Yacht Harbor, Private**
fuel, pumpouts, 35 ton travel lift, boat repair, snacks, water & pop
(715) 262-5202, (651) 480-0406

 **811.8-802.2R** **Gores Wildlife Management Area, MN DNR**
Contact DNR for more information on this area.

See the Mississippi River Guide for information on the river from Prescott to the Iowa border.