

Final Report: Surveying Ephemeral Wetlands for Plains Spadefoot Toads, *Spea bombifrons*, and Woodhouse's Toads, *Bufo woodhousei*, in Southwestern Minnesota.

Submitted: December 31, 2001

Principal Investigators:

Dr. Jane Hey, Biology Department, Morningside College, Sioux City, Iowa, 51106

daytime phone: 712-274-5321; fax: 712-274-5101

email: jdh001@morningside.edu

Dr. Eugenia Farrar, Iowa State University, Zoology and Genetics Department, 642 Sci II Bldg, Iowa State University, Ames, Iowa, 50010

daytime phone: 515-294-2404

email: esf@iastate.edu

Abstract

Our objectives were to determine if *Spea bombifrons* and *Bufo woodhousei* occur in southwestern Minnesota. If these species were found we would describe their breeding habitats, characterize the spadefoot tadpoles' ephemeral community and develop a listening protocol. During the summer of 2000 we surveyed for these species using night driving and listening for calling males along preselected routes in Rock and Pipestone counties. However, rainfall was insufficient to provide optimal spadefoot calling conditions during our survey period, and neither species was heard. In 2001 rainfall was abundant during May and June and soils were hydrated. We surveyed our routes, mainly along the western border of Minnesota and South Dakota, in late June under optimal spadefoot calling conditions (warm, rainy nights with water standing in fields, following afternoon thunderstorms). However we heard no spadefoot toads or Woodhouse's toads. A potential Woodhouse's toad call recording sent to us by Carol Hall, Minnesota DNR, from Grant County turned out not to be *Bufo woodhousei*. It is probably either *Bufo hemiophrys* or a hybrid of that species with *Bufo americanus*. We conclude that even though the species of interest have been reported near the Minnesota border in neighboring states, it is unlikely that they occur in the counties that we surveyed.

Objectives

The objectives of our research were:

1. To determine if the Plains Spadefoot Toad, *Spea bombifrons*, and Woodhouse's Toad, *Bufo woodhousei*, are present in southwestern Minnesota.
2. To locate breeding habitats of the Plains Spadefoot Toad.
3. To determine if spadefoot breeding sites contain the typical spadefoot tadpole/fairy shrimp community which contains both carnivore and omnivore tadpole morphological types.
4. To recommend a listening protocol that could be used by individuals wanting to monitor *Spea bombifrons* elsewhere in the state.

We addressed only objective one because the other objectives depended on locating the species of interest in southwest Minnesota.

Location of Study

We conducted our study in southwestern Minnesota, primarily in Rock and Pipestone counties. Although our proposal included Nobles County, we decided to focus on Rock and Pipestone Counties because they are closest to previously reported spadefoot sites in South Dakota. Had we discovered either species of interest in Rock and/or Pipestone Counties we would have extended the surveys into Nobles County. We checked out potential sites recommended to us by DNR personnel

and others. We focused our search on ephemeral and semi-permanent wetlands, particularly those associated with the stream and river drainages that may have provided migratory paths from existing sites in South Dakota or Iowa.

Methods and Materials (objective 1)

Choosing Survey Times: Spadefoot toads breed mainly from mid-May through July in Iowa. Although Woodhouse's toads typically breed early, they do call after rains later in the season. So our survey strategy was to survey for both species after rains during June and July. Potential and actual rainfall events were tracked on the World Wide Web using sites such as Intellicast.com. We tried to survey when thunderstorms with lots of rain (2-4. inches) were predicted or had just occurred. In Iowa spadefoots call for at most 4 days after a large rain event that has filled the breeding sites with at least 4 inches of water (Farrar and Hey, 1999; Hey and Farrar, 1999).

Selecting Survey Routes: We used a variety of sources to construct driving routes and to find sites to survey. We contacted the following MN DNR nongame specialists and biologists/herpetologists for information on potential sites: Ed Quinn, Julie Cuchna, David Breyfogle, Ed Brekke-Kramer, Bob Beck, Tom Jessen (amateur herptologist), Lisa Gelvin-Innvaer, Carol Hall and John Moriarty.

We hoped to find North American Amphibian Monitoring Program (NAAMP) routes that would inform us of good potential sites. However, as of May 2000, no routes had been surveyed in southwest Minnesota (Moriarty, personal communication).

We used information gleaned from maps and herp records (Fischer, 1998, Fischer et al., 1999; Moriarty, 1984 and 1988, Oldfield and Moriarty;1994). The routes actually driven are included as Figures 1 and 2. Routes colored yellow were driven in 2000, those in green in 2001.

Previewing, the routes. We previewed the routes during the daytime to look for possible breeding sites, ephemeral ponds, cattle tanks, and small wetlands. GPS and county road locations were recorded for potential sites. We returned to the best sites at night to listen for calling males and to look for animals on the road.

Night driving surveys. We identified amphibians by call, estimated relative abundance and recorded data about the site using the Minnesota Frog and Toad Survey Instructions. We stopped to identify and record amphibians found on the road. In 2001 we also surveyed potential sites by dip netting for

tadpoles during the daytime to determine if either species had bred there during previous rainfall events.

Products

This report contains the following products: driving route maps (Figure 1 and 2), species lists of calling anurans, descriptions of sites where calls were heard, and GPS and county road locations of all sites where amphibians were seen or heard (Table 1 and 2). Management recommendations are also made regarding some of the sites.

Schedule of Activities

Year 2000. a. April 15-May 15: We acquired distribution information, maps, and planned routes. May 25-27. We drove potential routes looking for breeding sites. b. June 23-24: We obtained rainfall information, drove routes, did listening surveys and looked for more potential sites. c. July: We turned in a progress report.

Year 2001 a. June 28-July 1: We drove routes after heavy rain, did listening surveys, dip netted for tadpoles, and extended the survey to new sites; b. July 15 - Dec. 30: We wrote and submitted the final report.

Results 2000

On May 25 through May 27 we drove a total of 458 miles from Sioux City through Lyon and Sioux Counties in Iowa, through Minnehaha County in South Dakota looking for potential sites, then drove east to Luverne Mn., and finally north to Pipestone. On day 2 we drove through Lincoln County, down to Split Rock Creek, then south of Jasper to Garretson and to Luverne. That evening during a light rain and cold temperatures (51 °F) we drove west of Luverne to South Dakota looking at the Beaver Creek drainage past Manley and returned to Luverne. We recorded numerous potential ephemeral sites, but it was cold and we heard no amphibians calling (Table 1). On day 3 we explored territory east of Luverne, Rock City, and along the Rock River and then returned to Iowa. We identified and collected GPS readings for 11 potential sites or areas in Minnesota. (See Figures 1 and 2 for actual routes driven marked in yellow and Table 1 for site descriptions and GPS locations).

We monitored the weather throughout June and decided to do a survey on June 23 because of the potential for thunderstorms in the area. Note however, that the area was in a continuing drought and soils were dry.

On June 23 we drove from Flandreau, S.D. to Pipestone along Flandreau Creek. That evening we drove west and North of Pipestone and into Lincoln County. The following day we drove north and

east of Pipestone to investigate potential sites in Pipestone and then drove south into Rock County. We saw some lightning off to the east but it didn't rain along our survey route. The next day we recorded the locations of flooded farm fields east of 65 south of Hy 21, NE of Laverne and continued on to Magnolia on our way back to Iowa. We collected GPS readings for approximately 9 potential sites (Table 1). We drove 392 miles on this trip but did not hear amphibians calling due to unfavorable weather conditions. Because the drought continued we made no more trips during 2000.

RESULTS 2001

Rainfall conditions were much better for amphibians during the spring of 2001. We followed rainfall/storm predictions on the www and chose June 28-July 1 as the best survey time. On June 28 we drove from Sioux City to Split Rock Creek State Park which served as our base camp. Our survey strategy was to look for flooded farm fields and other ephemeral sites during the day and to dipnet for tadpoles, then return to listen at the most likely sites at night, hopefully, during thunderstorms. Luckily we had a thunderstorm at 11:30 A.M. that filled numerous potential spadefoot sites with water. We found 12 potential listening sites on June 29 (Figures 1 and 2; green route). We heard *Pseudacris triseriata* calling in the daytime at one site (Table 2). We also netted tadpoles at two sites, finding *Rana pipiens* and *Bufo americanus* (Table 2).

On the evening of June 29 we conducted a listening survey in western Pipestone and Rock Counties. Our strategy was to survey identified sites, that had experienced rain, and that were close to the South Dakota border (Figures 1 and 2; green route). We heard *Pseudacris triseriata* and *Bufo americanus* calling at 6 sites (Table 2). However, in spite of the presence of numerous ephemeral sites containing water and favorable weather conditions we heard neither *Spea bombifrons* nor *Bufo woodhousei*.

On June 30 we decided to drive to Yellow Medicine and Lac Qui Parle Counties to scout for potential spadefoot habitat for future searches. We thought that southern Lac Qui Parle Counties and northern Yellow Medicine counties seemed most promising because the soils appeared lighter and there were irrigation systems suggesting well drained soils that spadefoots require for burrowing.

The evening of June 30 we decided to check South Dakota within 5 miles of the Minnesota border where spadefoots may have previously been found. Even though we drove from 8 to 11:30 PM and weather conditions were good early, we didn't hear spadefoots. Later in the evening the wind rose as a thunderstorm approached Ihlen in Rock County and no amphibians were heard. While camping at Split Rock Creek State Park we listened for calling anurans nightly. We heard an individual *Bufo hemiophrys* calling from the lake on two evenings.

We recorded another couple of potential sites, but it was windy and cold, so we headed home on July 1 after driving 720 miles.

In July Carol Hall of the Minnesota DNR called us for help with identifying an unknown toad that they thought might be a Woodhouse's toad from Grant County. She sent a taped recording of the calls. However, we identified the call as either a *Bufo hemiophrys* or a hybrid with *Bufo americanus* and not *Bufo woodhousei*.

Discussion

Spadefoot toads and Woodhouse's toads are both species of possible occurrence in the state of Minnesota (Oldfield and Moriarty, 1994). There are several reasons for thinking that spadefoot toads might be found in Minnesota. Known sites exist in bordering states of South Dakota and Iowa, suitable habitat might be present, fairy shrimp that could serve as food for spadefoot tadpoles occur in Minnesota (Belk, 1975).

Spadefoot toads seemed most likely to be found in Rock County because they have been reported within five miles of the county line in Minnehaha County of South Dakota (Fischer et al., 1999; Oldfield and Moriarty, 1994). Spadefoots have also been found in Lincoln and Union Counties of South Dakota (Fischer, 1998; Fischer et al., 1999; Figure 3) but have not been found in the Iowa border counties of Lyon and Sioux. In fact the highest concentration of sites mapped from museum specimens of spadefoot toads is in Lincoln and Union Counties along the Vermillion and James Rivers and Brute Creek which flows into the Big Sioux River (Ballinger et al., 2000; Figure 3). Spadefoot toads are found in the two tiers of counties along Iowa's western border that are associated with the Missouri River floodplain and loess hills topographic regions (Christiansen and Bailey, 1991; Farrar and Hey, 1997).

Prior to our survey we thought that suitable habitat for spadefoots could be found in southwestern Minnesota. This portion of Minnesota is prairie with an integrated network of streams (Prior, 1991.). The topography is like that of neighboring regions of South Dakota (Ojakangas and Matsch, 1982). However after surveying Rock and Pipestone Counties we question whether suitable spadefoot habitat is present. In the eastern part of *Spea bombifrons* distribution in Iowa, Missouri and South Dakota the animals are typically associated with wide floodplains of the Missouri River and its tributaries, such as the Vermillion, James and Big Sioux Rivers. A majority of breeding occurs in ephemeral pools and flooded farm fields associated with alluvial soils, with some breeding also occurring in ephemeral sites in loess soils. Wide flood plains and alluvial soils appear to be lacking in Rock and Pipestone Counties. While spadefoots occur in Iowa's Loess Hills, they may have migrated into this ecoregion from the floodplains that dissect the Hills.

Plains spadefoot toads require well-drained loose soils that are good for burrowing (Conant and Collins, 1991). Soils must be deep enough above bedrock to allow these burrowers to overwinter without freezing. Plains spadefoot habitat has been variously described as sandy loose soil (Fischer et al, 1999), arid sandy grasslands with temporary pools (Oldfield and Moriarty, 1994), soft sandy, gravelly soils along stream floodplains (Hammerson, 1986), prairies and open floodplains with loose soil and sand (Collins and Collins, 1993). These types of habitats appear to be missing from Rock and Pipestone Counties. Where suitable soils, such as loess, are occasionally present, spadefoots have apparently not migrated in from distant population centers perhaps as far away as the Missouri and Big Sioux River floodplains.

We also reasoned that Woodhouse's toads might occur in southwestern Minnesota (Oldfield and Moriarty, 1994) because they are of probable or known occurrence in all the South Dakota counties that border on Minnesota (Fischer et al., 1999 (Figure 3). Maps of museum specimens of Woodhouse's toads show a more restricted, southerly distribution along the Missouri River and its tributaries (Ballinger et al., 2000; Figure 3). Because this species is viewed by some to be a generalist that will breed in a variety of habitats within its range (Conant and Collins, 1991; Fischer et al., 1999), we reasoned that suitable habitat would be found in southwestern Minnesota. After reading numerous other habitat descriptions for the species, we have discovered that the species may have more specialized habitat requirements than we previously recognized. Tom Johnson (2000) describes Woodhouse's toad habitat in Missouri as "sandy lowlands, particularly river bottoms, and open dry areas adjacent to marshes". Collins and Collins (1993) describe the species as "living in lowlands, sandy areas, floodplains of larger streams and breeding in sloughs and sandpit lakes". We have observed similar habitat requirements for Woodhouse's toads in Iowa. Hammerson (1986) describes Woodhouse's toads as requiring deep, friable soils in river valleys and floodplains, irrigated farm land, but breeding in a variety of habitats in Colorado.

We found predominantly *Bufo americanus* occurring in Rock and Pipestone Counties. American toads are often described as more of an upland species while Woodhouse's toads may be more of a lowland species. Perhaps suitable Woodhouse's toad habitat is not present in southwestern counties. This is speculative, however. Additional effort to search for Woodhouse's toads farther north along the Minnesota/South Dakota border where there are larger lakes might pay off.

We also were hoping to find cricket frogs (*Acris crepitans*) in southwestern Minnesota. Suitable habitat for this species is lacking. Recent studies show that breeding habitat for this species is characterized by open, sunlit, muddy shores forming a buffer zone of about 10 m wide where the frogs feed and bask during the day (O'Neil, 2001). Corridors for migration to neighboring ponds are

probably also required. The two most promising sites that we found with this kind of shoreline were badly degraded. One site north of Manley was being used by the DOT as a dumpsite; the other site was a city park south of Luverne that had lots of geese, fish and turtles. Most other sites had no open shore due to the prevalence of cattails. Cattail control would increase habitat availability and would potentially increase diversity of ephemeral breeding amphibians in southwestern Minnesota.

Conclusions

Spadefoot toads are notoriously difficult to locate and have often been found in "new localities" after intensive surveys under optimal conditions. Recent publications by Fischer (1998), Fisher et al. (1999) and Ballinger et al. (2000) have updated the distribution maps of spadefoot toads in eastern South Dakota. We (Farrar and Hey, 1997 and 99) have added many new calling and breeding localities to distribution maps of spadefoot toads in Iowa (Christiansen and Mabry, 1985). After extensive surveys under good to optimal conditions in 2001 in Rock and Pipestone Counties of southwestern Minnesota, we have failed to find either *Spea bombifrons* or *Bufo woodhousei*. It is impossible to say with 100 per cent certainty that the species are not present, but we feel that the likelihood of finding them in this part of Minnesota is quite small. One possible strategy for future spadefoot searches might be to check known breeding sites of *Bufo cognatus* in Minnesota, since the two often breed in the same sites, at least in Iowa. Woodhouse's toads might still be found further north in Minnesota (such as in Traverse County), because the species is found in the bordering counties in South Dakota and more suitable habitat with larger bodies of water may exist farther north.

Literature Cited

- Ballinger, R.E., J.W. Meeker and M. Thies. (2000). A checklist and distribution maps of the amphibians and reptiles of South Dakota. *Trans. Neb. Acad. Sci.* 26: 29-46.
- Belk, D. (1975.). Key to the Anostraca (Fairy Shrimps) of North America. *The Southwestern Naturalist* 20: 91-103.
- Christiansen, J. L. and R. M. Bailey (1991). *The Salamanders and Frogs of Iowa*. Des Moines, Iowa, Iowa Department of Natural Resources.
- Christiansen, J. L. and C. M. Mabry (1985). The amphibians and reptiles of Iowa's Loess Hills. *Proceeding of the Iowa Academy of Science* 92(5): 159-163.
- Collins, J.T. and S. Collins. (1993). *Amphibians and Reptiles of Kansas*. Museum of Natural History. Univ. of Kansas, Lawrence, Kansas.
- Conant, R. and J. T. Collins. (1991). *A Field Guide to Reptiles and Amphibians of Eastern and Central North America*. Boston, Houghton Mifflin Co.
- Farrar, E. S. and J. Hey. (1999). Developing a listening survey protocol for monitoring plains spadefoot toads based on automatic call recording. 61st Midwest Fish and Wildlife Conference, Chicago, Il.
- Farrar, E. S. and J. D. Hey. (1997). "Carnivorous spadefoot (*Spea bombifrons* Cope) tadpoles and fairy shrimp in western Iowa." *Journal of the Iowa Academy of Sciences* 104: 4-7.
- Fischer, T. D. (1998). *Anura of eastern South Dakota: their distribution and characteristics of their wetland habits, 1997-1998*. M.S. thesis. Brookings, South Dakota State University.
- Fischer, T. D., D. C. Backlund, K.F. Higgins, and D.E. Naugle. (1999). *A Field Guide to South Dakota Amphibians*. Brookings, South Dakota State University.

Hammerson, G. A. (1986). *Amphibians and Reptiles in Colorado*. Colorado Division of Wildlife. Denver, Colorado.

Hey, J. and E. Farrar. (1999). Using autorecorders to optimize call surveys and monitor longterm abundance of the Plains Spadefoot Toad, *Spea bombifrons*. Jamestown, North Dakota, Report to Northern Prairie Science Center.

Johnson, T.R. (2000). *The Amphibians and Reptiles of Missouri*. Missouri Department of Conservation. Jefferson City, MO.

Moriarty, J.J. (1984). A survey of Amphibians and Reptiles in the Missouri River Drainage of Southwestern Minnesota. Department of Natural Resources. St. Paul, MN.

Moriarty, J.J. (1988). Minnesota County Biological Survey: 1988 Herpetological Surveys. Mn. Dept. Nat. Res. Biological Report No. 9. St. Paul, MN.

Moriarty, J. (1998). "Status of Amphibians in Minnesota." in *Status and Conservation of Midwestern Amphibians*. M. Lannoo, ed. Iowa City, University of Iowa Press: 166-168.

Ojakangas, R.W. and C.L. Matsch. (1982). *Minnesota's Geology*. Minneapolis, University of Minnesota Press.

Oldfield, B. and J. Moriarty (1994). *Amphibians and Reptiles Native to Minnesota*. Minneapolis, University of Minnesota Press.

O'Neil, C. 2001. Conservation of the cricket frog, *Acris crepitans*: importance of terrestrial buffer zones. Poster Presentation. Society for the Study of Amphibians and Reptiles Meeting, Indianapolis, Indiana. July 27-31, a 2001.

Prior, J. C.. (1991). *Landforms of Iowa*. Iowa City, University of Iowa Press.

Table 1: Driving Survey 2000

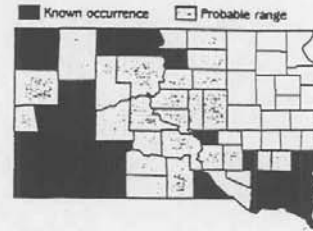
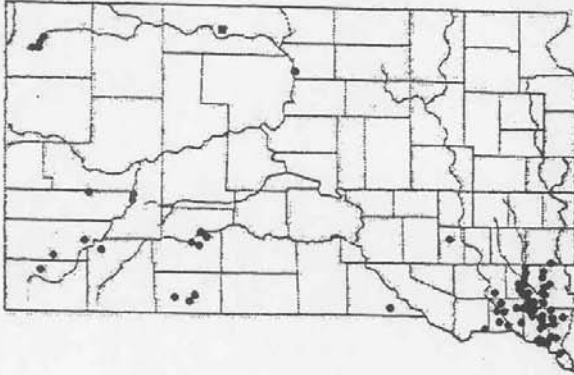
| Year and Date | Time | County | Road | GPS | Site description | Weather | Species Heard | Relative Abundance | Species Seen | Comments |
|---------------|----------|-----------|------------------------|-------------|-------------------------------------|------------|---------------|--------------------|--------------|-------------------------------------|
| 5/25 2000 | daytime | Rock | 75, s of Luverne | N43° 47.735 | Shoeman Park ponds | | none | | none | possible Woodhouses site |
| 5/25 2000 | daytime | Pipestone | eastside of 75 and 2 | W96°12.600 | cattle tank in Sioux Quartzite | | none | | none | geese, turtles, fish |
| 5/25 2000 | daytime | Pipestone | 60thAve/171 | N44°05.754 | gravel pit, irrigation | | none | | none | several sites in area |
| 5/25 2000 | daytime | Lincoln | Highway 9 and 75 | W96°20.873 | marsh | | none | | none | of N. Pipestone Creek |
| 5/26 2000 | daytime | Pipestone | Split Rock Creek St.Pk | N44°12.712 | riverine below dam | | none | | none | gravel pits in area |
| 5/26 2000 | daytime | Rock | Bluehounds State Park | W96°19.127 | | | none | | none | check later for crickets/frogs |
| 5/26 2000 | daytime | Rock | 23, south of Jasper | N43°47.678 | ephemerals in Sioux Quartzite | | none | | none | check later for Woodhouse's habitat |
| 5/26 2000 | daytime | Rock | 23, south of 20 | W96°24.139 | flooded farm field | | none | | none | check for spadefoots |
| 5/26 2000 | daytime | Rock | 23, south of 20 | N43°42.406 | flooded farm field | | none | | none | check for spadefoots |
| 5/26 2000 | night | Rock | 17, north of Manley | W96°25.929 | flooded farm field | rain, cold | none | | none | check for spadefoots |
| 5/27 2000 | daytime | Rock | 4, east of Luverne | N43°35.608 | cattle tanks in pasture | 51°F | none | | none | check again for spadefoots |
| 5/27 2000 | daytime | Rock | 1 between 9 and 75 | W96°25.931 | Rock River drainage pond | | none | | none | check later |
| 5/27 2000 | daytime | Rock | 1 between 9 and 75 | N43°40.445 | Rock River meanders | | none | | none | potential listening area |
| 5/27 2000 | daytime | Rock | 1 between 9 and 75 | W96°09.182 | gravel pit | | none | | none | irrigations systems in area |
| 6/23 2000 | 8:00 PM | Pipestone | 30 at S.D. border | N43°59.676 | cowpasture semi-permanent | | none | | none | irrigations systems in area |
| 6/23 2000 | | Pipestone | 13,north of 30 | W96°24.727 | surrounded by cattails | | none | | none | irrigations systems in area |
| 6/23 2000 | 10:00 PM | Pipestone | 75, south of 221 | N44°00.919 | ephemeral site in pasture | | none | | none | irrigations systems in area |
| 6/24 2000 | daytime | Pipestone | 8, east of 75 | W96°25.687 | west side of road | rain | none | | none | |
| 6/24 2000 | daytime | Pipestone | 8, east of 75 | N44°09.745 | on road | | none | | none | |
| 6/24 2000 | daytime | Pipestone | 8, east of 75 | W96°22.111 | semi-permanent with sedges | | none | | none | |
| 6/24 2000 | daytime | Pipestone | 8, east of 75 | N44°05.718 | Woodstock Wildlife Restoration Area | | none | | none | check later for Woodhouses |
| 6/24 2000 | daytime | Rock | e of 65, south of 21 | W96°05.545 | flooded farm field | | none | | none | check for spadefoots |
| 6/24 2000 | daytime | Rock | on 65 | N43°48.319 | marsh east of road | | none | | none | check for spadefoots |
| 6/24 2000 | daytime | Rock | on 65 | W96°04.373 | flooded farm field | | none | | none | check for spadefoots |
| 6/24 2000 | daytime | Rock | on 65 | N43°47.959 | flooded farm field | | none | | none | check for spadefoots |
| 6/24 2000 | daytime | Rock | 3 and 7 intersection | W96°04.596 | gravel pit and flooded farm field | | none | | none | check for spadefoots |
| 6/24 2000 | daytime | Rock | 3 and 7 intersection | N43°46.847 | gravel pit and flooded farm field | | none | | none | check for spadefoots |
| 6/24 2000 | daytime | Rock | 3 and 7 intersection | W96°04.370 | cattle tanks | | none | | none | check for spadefoots |
| 6/24 2000 | daytime | Rock | 3 and 7 intersection | N43°42.495 | | | none | | none | check for spadefoots |
| 6/24 2000 | daytime | Rock | 3 and 7 intersection | W96°04.384 | | | none | | none | check for spadefoots |

Table 2: Driving Survey 2001

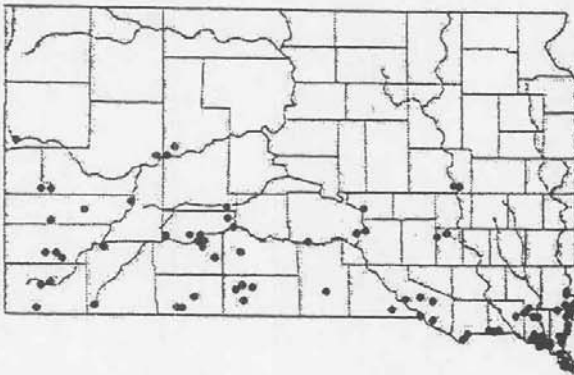
| Year and Date | Time | County | Road | GPS | Site description | Weather | Species Heard | Relative Abundance | Species Seen | Comments |
|---------------|------------|-----------|--------------------------------------|--------------------------|---------------------------------|----------------|--|--------------------|--|--|
| 6/29 2001 | 11:05 AM | Rock | 51 and 21 intersection | N43°47.680 W96°25.966 | cattail marsh flooded field | thunderstorm | none | | <i>Rana pipiens</i> tadpoles | |
| 6/29 2001 | daytime | Rock | 51 and 23 intersection | N43°44.869 W96°27.015 | flooded field ag runoff | rain | <i>Pseudacris</i> <i>triseriata</i> | 3 | | check for spadefoots |
| 6/29 2001 | daytime | Rock | 20 | N43°43.117 W96°26.994 | ag runoff | | | | | |
| 6/29 2001 | daytime | Rock | s of 23 and 20 mile marker 8 | N43°22.423 W96°25.928 | ephemeral pond east of 23 | | | | | check for spadefoots |
| 6/29 2001 | daytime | Rock | 23 | N43°41.583 W96°25.935 | flooded field east of 23 | | none | | | check for spadefoots |
| 6/29 2001 | daytime | Rock | 23 | N43°41.267 W96°25.937 | ag runoff east of 23 | | none | | | check for spadefoots |
| 6/29 2001 | daytime | Rock | 23 | N43°40.871 W96°25.938 | ag runoff west of 23 | | none | | | check for spadefoots |
| 6/29 2001 | daytime | Rock | 23 | N43°38.655 W96°25.955 | ag runoff west of 23 | | none | | | check for spadefoots |
| 6/29 2001 | daytime | Rock | 17, south of I-90 north of Manley | N43°35.999 W96°26.011 | DOT dump site cattail marsh | | none | | <i>Bufo americanus</i> <i>Rana pipiens</i> metamorphs | check for spadefoots |
| 6/29 2001 | daytime | Rock | 6 north of Beaver Creek | N43°37.370 W96°21.136 | ag runoff pond on west | | none | | | |
| 6/29 2001 | daytime | Rock | 59 north of 20 | N43°44.037 W96°23.529 | pond on west | | none | | | |
| 6/29 2001 | daytime | Rock | 6 | N43°45.711 W96°21.243 | pond on north | | none | | | high ground Sioux Quartzite |
| 6/29 2001 | daytime | Rock | 1 east of Jasper | N43°50.945 W96°21.908 | pond | | none | | | saw a garter snake |
| 6/29 2001 | 8:20 PM | Pipestone | 15 north of 2 | N43°55.503 W96°20.841 | wetland on each side of road | | none | | | |
| 6/29 2001 | 8:30 | Pipestone | 15 | N43°56.120 W96°20.856 | wetland on each side of road | | none | | | |
| 6/29 2001 | 9:15 | Pipestone | 1 road south of Jasper | N43°50.082 W96°24.830 | ag runoff | warm humid | <i>Pseudacris</i> <i>triseriata</i> | 1 | | Pipestone had 1 inch of rain earlier perfect amphib. weather |
| 6/29 2001 | 9:30 | Rock | 51 and 21 intersection | N43°47.680 W96°25.966 | cattail marsh flooded field | | <i>Bufo americanus</i> <i>Pseudacris</i> <i>triseriata</i> | 1 1 1 | | |
| 6/29 2001 | 9:35 | Rock | 51, 3mi south of 269 | N43°46.608 W96°25.466 | flooded creek | | <i>Bufo americanus</i> <i>Pseudacris</i> <i>triseriata</i> | 3 3 3 | | |
| 6/29 2001 | 9:40 | Rock | 7 and 51 intersection | N43°45.702 W96°25.956 | | | <i>Pseudacris</i> <i>triseriata</i> | 1 2 | | |
| 6/29 2001 | 9:45 | Rock | 51 and 23 intersection | N43°44.869 W96°27.015 | flooded field ag runoff | | <i>Pseudacris</i> <i>triseriata</i> | 2 2 | | |
| 6/29 2001 | 10:00 | Rock | s of 23 and 20 mile marker 8 | N43°22.423 W96°25.928 | ephemeral pond east of 23 | storms wind | <i>Pseudacris</i> <i>triseriata</i> | 1 2 | | |
| 6/30 2001 | 11:30 P.M. | Rock | 6 north of Beaver Creek | N43°37.370 W96°21.136 | ag runoff | heavy rain | <i>Bufo americanus</i> none | | | |
| 7/1 2001 | daytime | Rock | south on 23 | N43°47.665 W96°24.140 | ag runoff west of 23 | | none | | | potential spadefoot site |
| 6/28-30 2001 | night | Rock | Split Rock Creek State Park | | lake | | <i>Bufo hemophys</i> | 1 | | |

Figure 3. Species distributions in South Dakota from Ballinger et al, 2000 (left) and Fisher et al, 1999 (right)

15. *Spea bombifrons* (Plains Spadefoot Toad)



7. *Bufo woodhousii* (Woodhouse's Toad)



5. *Bufo cognatus* (Great Plains Toad)

