Conservation Biology Research Grants Program
Division of Ecological Services
© Minnesota Department of Natural Resources

NORMAN COUNTY
(page 1)

Potential Habitat - Longspurs
Aerial Photo Interpretation by Township

| Township | Total # Sections Examined (Full Sect) | # Sections With Potential Habitat | % Sections With Potential Habitat |
|---|---|---|---|
| 1. Anthony | 36 | 0 | 0 % |
| 2. Good Hope | 36 | 0 | 0 % |
| 3. Green Meadow | 36 | 18 | 50 % |
| 4. Halstad | 40 | 0 | 0 % |
| 5. Hegne | 36 | 0 | 0 % |
| 6. Hendrum | 43 | 0 | 0 % |
| 7. Lake Ida | 33 | 19 | 57.6 % |
| 8. Lee | 41 | 0 | 0 % |
| 9. Lockhart | 36 | 3 | 08.3 % |
| 10. Mary | 36 | 0 | 0 % |
| 11. McDonaldsville | 36 | 6 | 16.7 % |
| 12. Pleasant View | 36 | 1 | 02.8 % |
| 13. Rockwell | 33 | 19 | 57.6 % |

NORMAN COUNTY
(page 2)

Potential Habitat - Longspurs
Aerial Photo Interpretation by Township

| Township | Total # Sections Examined (Full Sect) | # Sections With Potential Habitat | % Sections With Potential Habitat |
|---|---|---|---|
| 14. Shelly | 42 | 1 | 02.4 % |
| 15. Spring Creek | 36 | 13 | 36.1 % |
| 16. Winchester | 36 | 2 | 05.6 % |
| | | | |
| | | | |
| | | | |
| | | | |
| | | | |
| | | | |
| | | | |
| | | | |
| | | | |
| | | | |
| TOWNSHIP TOTAL = 16 | 592 | 82 | 13.9 % |

# MAP OF ANTHONY

TOWNSHIP : 145 N. RANGE : 47 W.

CODE: AN

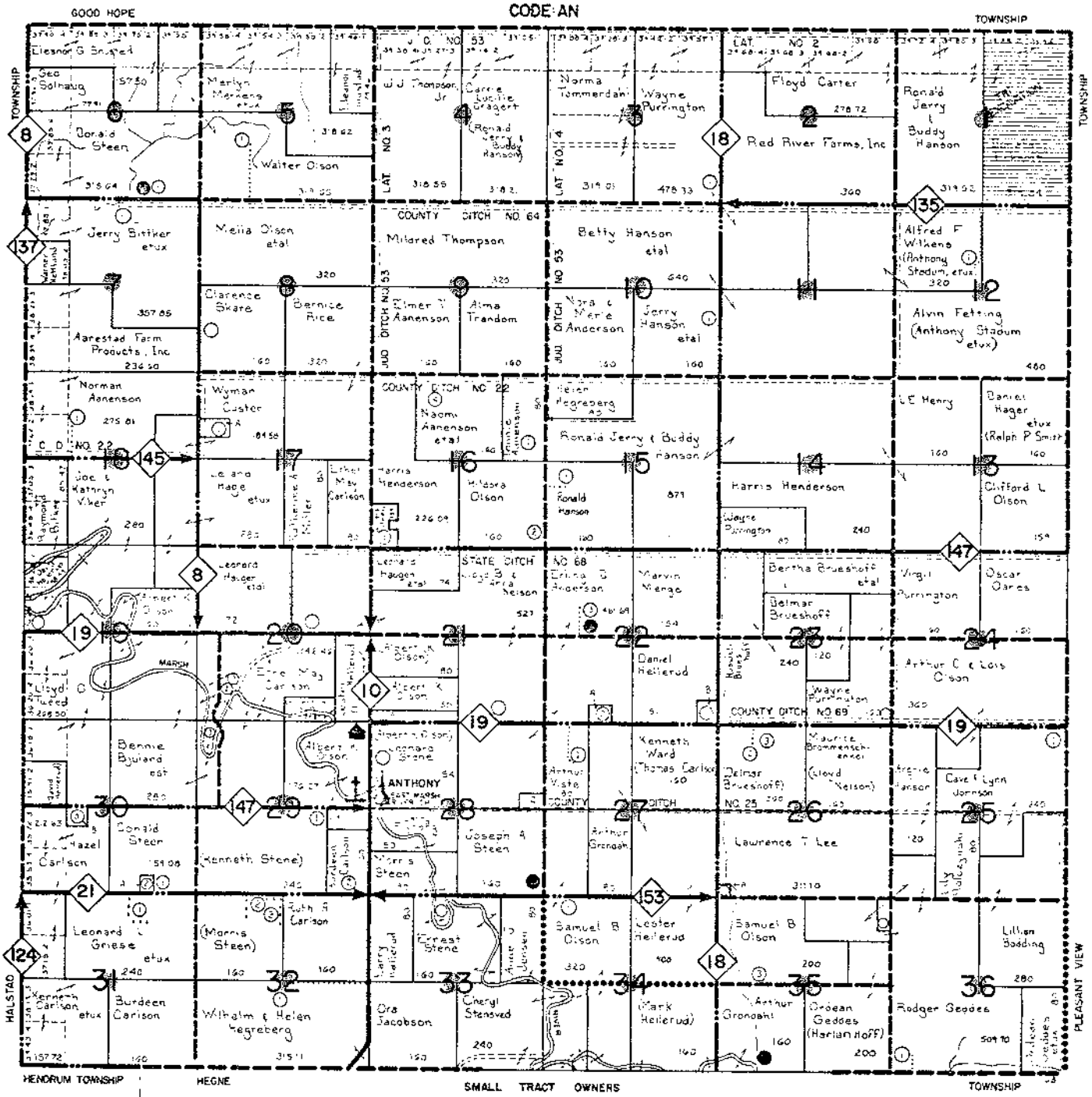


SMALL TRACT OWNERS

SEE SMALL TRACT SECTION FOLLOWING TOWNSHIP MAPS





MAP OF

# GOOD HOPE

TOWNSHIP : 146 N.

RANGE : 47 W.

CODE: GH

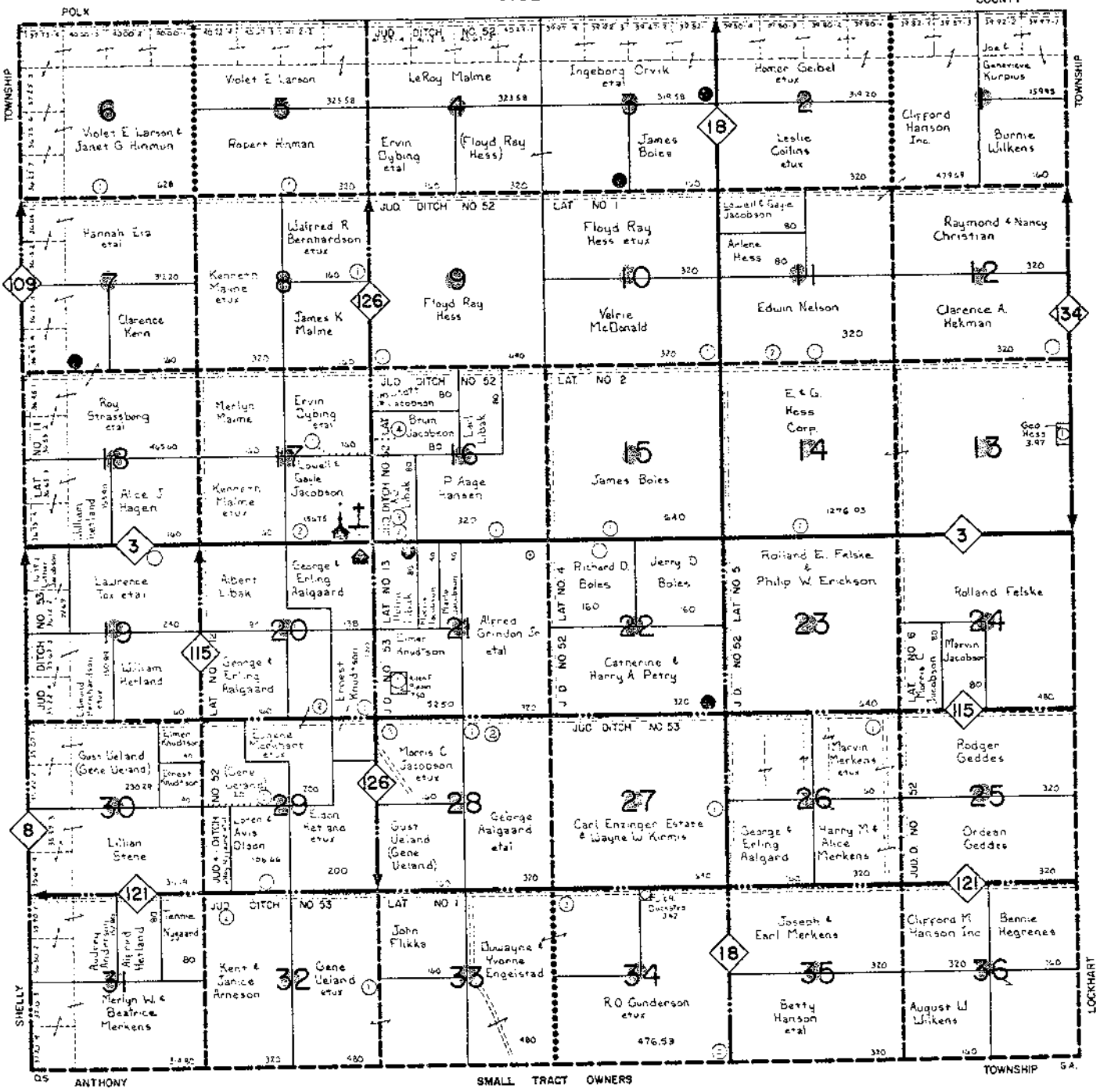


SEE SMALL TRACT SECTION FOLLOWING TOWNSHIP MAPS

MAP OF

# GREEN MEADOW

TOWNSHIP : 145 N.

RANGE : 45 W.

CODE: GR

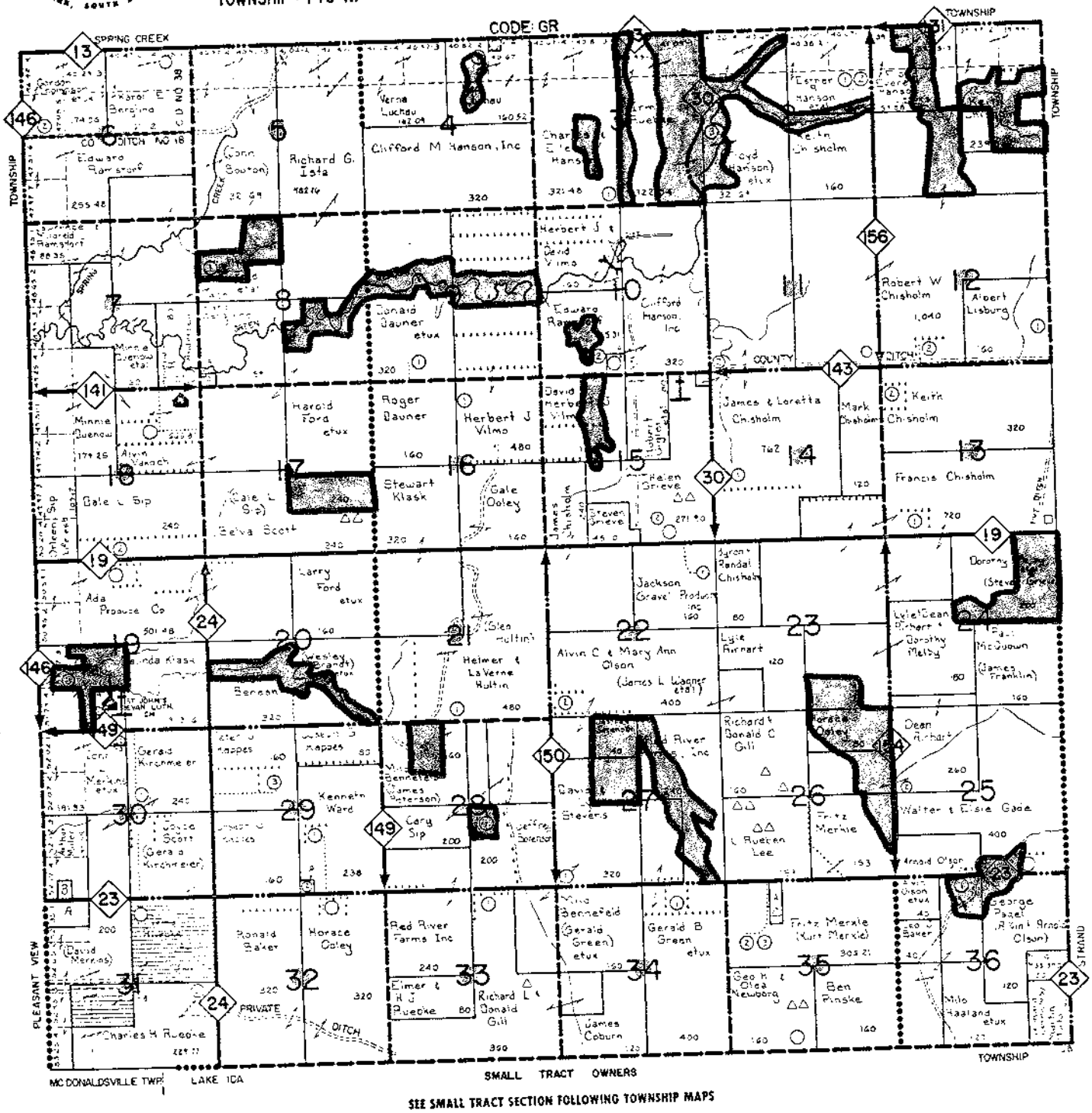


SMALL TRACT OWNERS

SEE SMALL TRACT SECTION FOLLOWING TOWNSHIP MAPS

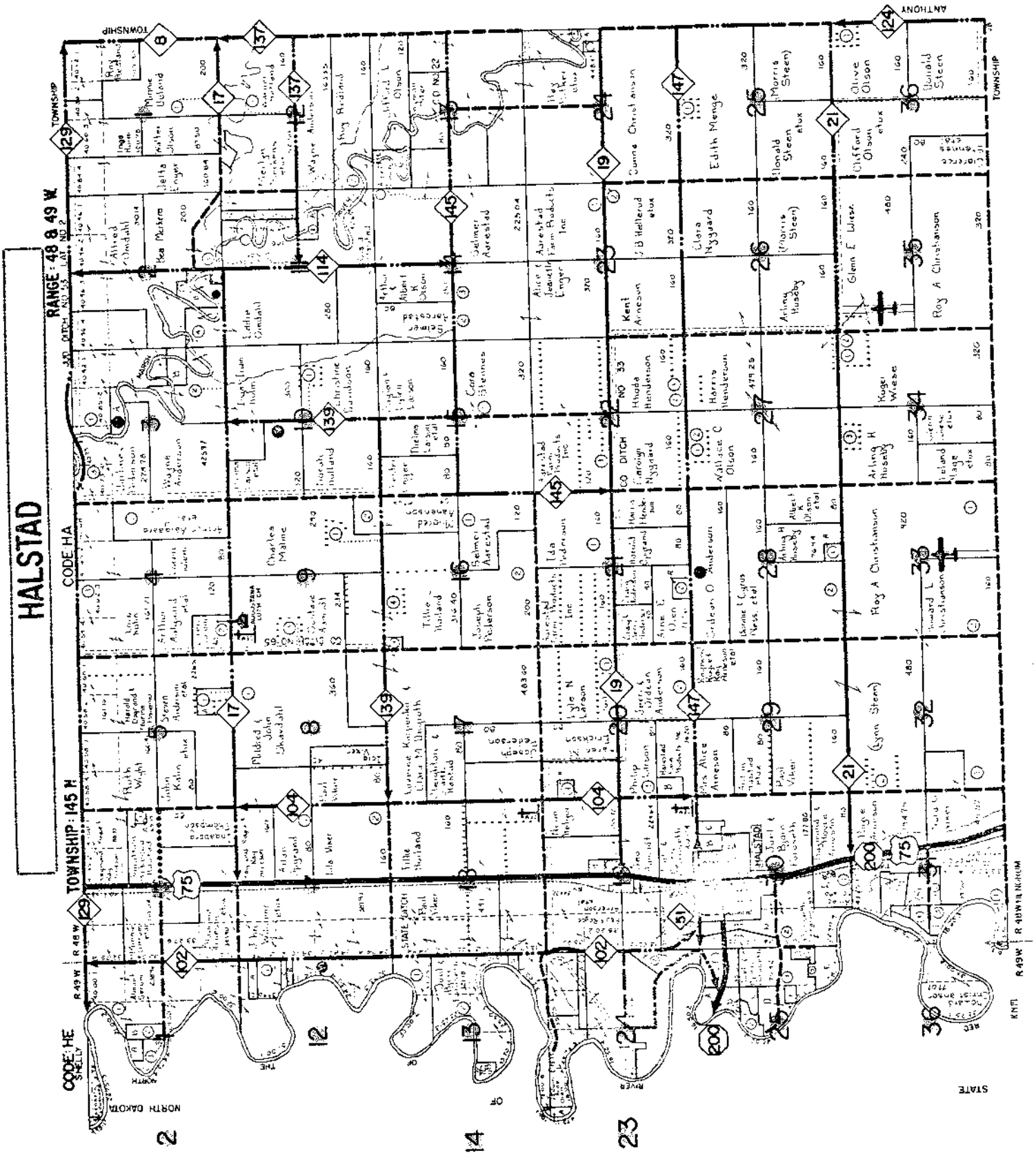


SMALL TRACT OWNERS

SEE SMALL TRACT SECTION FOLLOWING TOWNSHIP MAPS

# MAP OF HEGNE

TOWNSHIP: 144 N. RANGE: 47 W.

CODE: HG

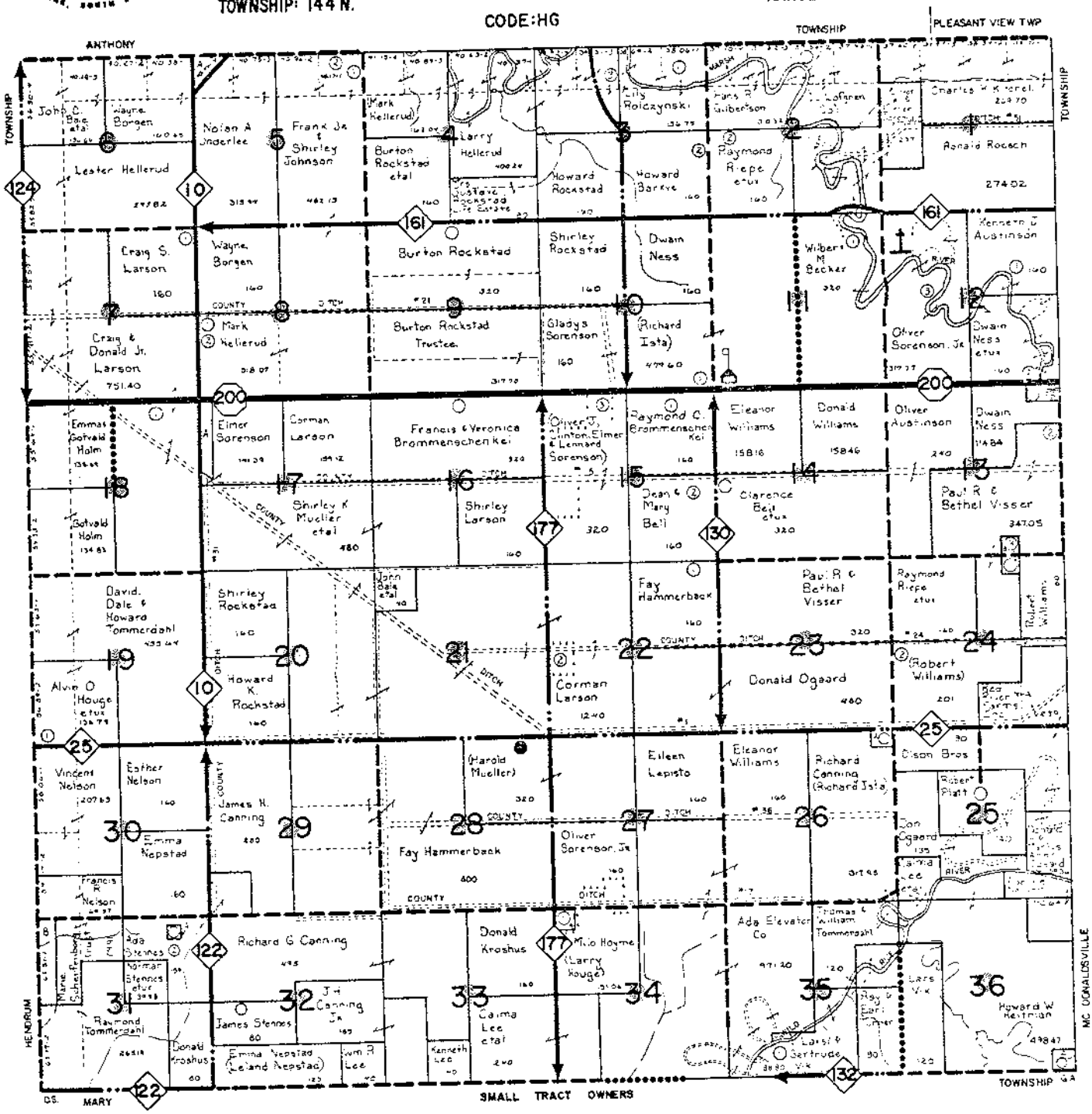


SEE SMALL TRACT SECTION FOLLOWING TOWNSHIP MAPS

Normal

# HENDRUM

CODE: HM HALSTAD R49W R48W TOWNSHIP: 144 N. CODE: HN RANGE: 48 & 49 W.

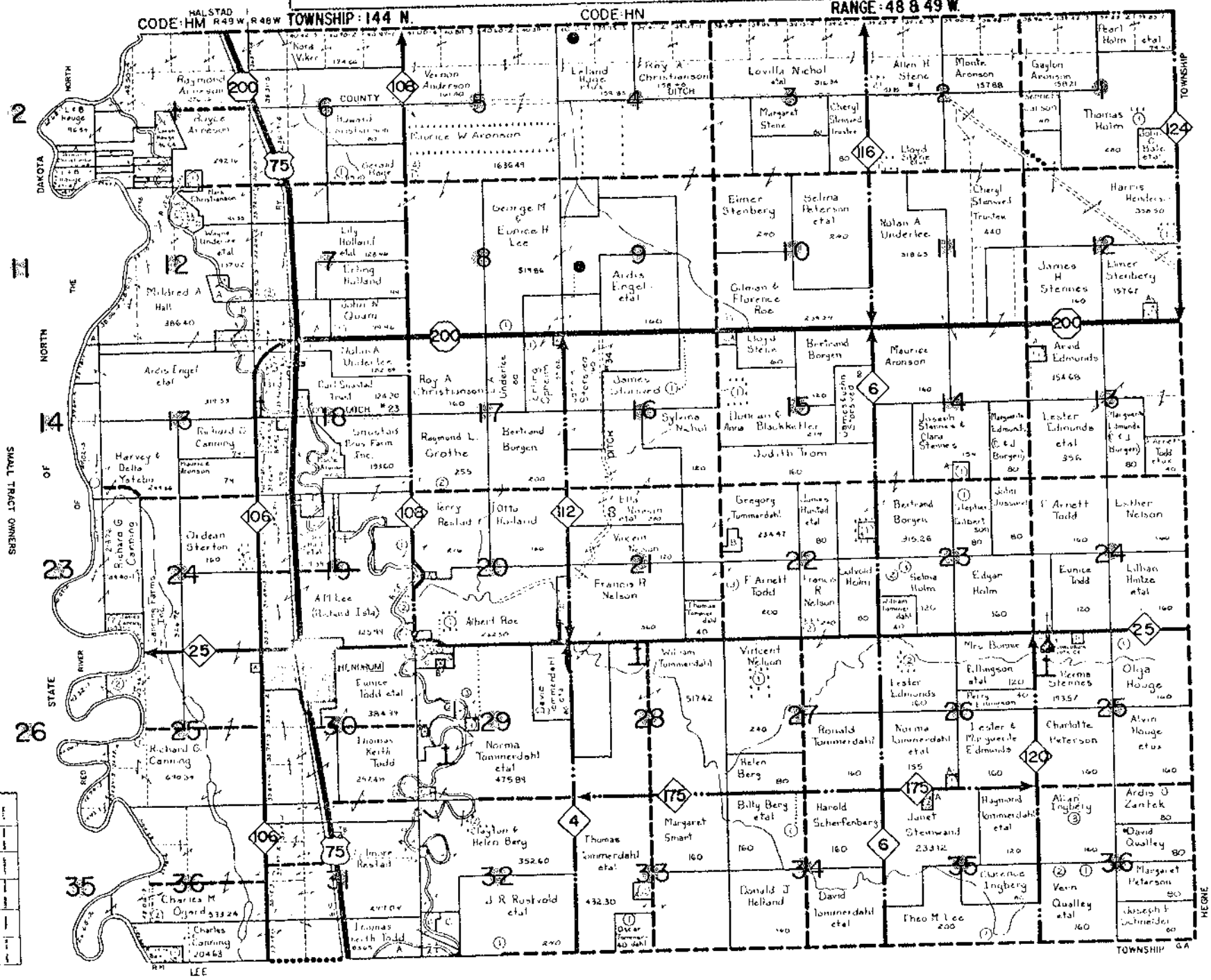
TOWNSHIP
NORTH
DAKOTA
COUNTY
THE
NORTH
OF
STATE
RIVER
RED
LEE
HENDRUM
HEGNE
TOWNSHIP
Raymond Aronson
Vernon Anderson
Leland Hage
Roy A Christianson
Lovilla Nichol
Allen H Stene
Monte Aronson
Gaylon Aronson
Pearl Holm
Thomas Holm
Florence W Aronson
Eimer Stenberg
Selma Peterson
Nolan A Underlee
Cheryl Stenwand Trustee
Harris Henderson
George M & Eunice H Lee
Lily Holland
Erling Holland
John N Quam
Mildred A Hall
Ardis Engel
James H Stennes
Eimer Stenberg
Gilman & Florence Roe
Lloyd Stene
Bertrand Borgen
Maurice Aronson
Arvid Edmunds
Roy A Christianson
Raymond L. Grothe
Bertrand Borgen
Sylvina Nichol
Judith Tram
Joseph Stennes & Clara Stennes
Lester Edmunds etal
Harvey & Della Yetebu
Richard G Canning
Ordean Sterton
Jerry Rostad
Jotta Holland
Gregory Tommerdahl
Bertrand Borgen
F Arnett Todd
Esther Nelson
A M Lee (Richard Isla)
Albert Roe
Francis R Nelson
Edgar Holm
Eunice Todd
Lilian Hintze etal
Eunice Todd etal
Thomas Keith Todd
Norma Tommerdahl etal
Vincent Nelson
Lester Edmunds
Olga Hauge
Ronald Tommerdahl
Norma Tommerdahl etal
Lester & Marguerite Edmunds
Charlotte Peterson
Alvin Hauge etux
Helen Berg
Billy Berg etal
Harold Scherfenberg
Janet Stenwand
Raymond Tommerdahl etal
Alan Ingberg
Ardis J Zantek
David Qualley
Clayton & Helen Berg
Thomas Tommerdahl etal
Margaret Smart
Donald J Helland
David Tommerdahl etal
Theo M Lee
Clarence Ingberg
Vern Qualley etal
Margaret Peterson
Joseph F Schneider
Charles M Ogard
Charles Canning
J R Rustvold etal
Thomas Keith Todd
Imogene Rostad
Richard G Canning
Oscar Tommerdahl
Mrs Bonne Ellingson etal
Verma Stennes
Perry Ellingson
Vernon Anderson
Florence W Aronson
Roy A Christianson
DITCH
Mark Christianson
Wayne Underlee etal
Lily Holland
Erling Holland
John N Quam
Mildred A Hall
Ardis Engel etal
Nolan A Underlee
Carl Snastad Trust
Roy A Christianson
Raymond L. Grothe
Bertrand Borgen
James Stennes
Sylvina Nichol
Richard G Canning
Harvey & Della Yetebu
Ordean Sterton
Jerry Rostad
Jotta Holland
Albert Roe
Francis R Nelson
Eunice Todd etal
Thomas Keith Todd
Norma Tommerdahl etal
Richard G Canning
Charles M Ogard
Charles Canning
Imogene Rostad
Thomas Keith Todd
J R Rustvold etal
Clayton & Helen Berg
Thomas Tommerdahl etal
Oscar Tommerdahl
Helen Berg
Billy Berg etal
Harold Scherfenberg
Donald J Helland
David Tommerdahl etal
Theo M Lee
Clarence Ingberg
Vern Qualley etal
Margaret Peterson
Joseph F Schneider
Ardis J Zantek
David Qualley
Alan Ingberg
Charlotte Peterson
Alvin Hauge etux
Olga Hauge
Lester Edmunds
Lester & Marguerite Edmunds
Ronald Tommerdahl
Norma Tommerdahl etal
Janet Stenwand
Raymond Tommerdahl etal
Mrs Bonne Ellingson etal
Verma Stennes
Perry Ellingson
Vincent Nelson
Gregory Tommerdahl
Bertrand Borgen
F Arnett Todd
Esther Nelson
Eunice Todd
Lilian Hintze etal
Edgar Holm
Selma Holm
Francis R Nelson
Lavoid Holm
Bertrand Borgen
Judith Tram
Joseph Stennes & Clara Stennes
Lester Edmunds etal
Arvid Edmunds
James H Stennes
Eimer Stenberg
Gilman & Florence Roe
Lloyd Stene
Bertrand Borgen
Maurice Aronson
Eimer Stenberg
Selma Peterson etal
Nolan A Underlee
Cheryl Stenwand Trustee
Harris Henderson
Thomas Holm
Gaylon Aronson
Monte Aronson
Allen H Stene
Lovilla Nichol
Roy A Christianson
Leland Hage
Vernon Anderson
Raymond Aronson
Lee Hauge
Dayce Aronson
Howard Christianson
Gerald Hage
Mark Christianson
Wayne Underlee etal
Lily Holland
Erling Holland
John N Quam
Mildred A Hall
Ardis Engel etal
Nolan A Underlee
Carl Snastad Trust
Roy A Christianson
Raymond L. Grothe
Bertrand Borgen
James Stennes
Sylvina Nichol
Richard G Canning
Harvey & Della Yetebu
Ordean Sterton
Jerry Rostad
Jotta Holland
Albert Roe
Francis R Nelson
A M Lee (Richard Isla)

MAP OF

# LAKE IDA

TOWNSHIP: 144 N.

RANGE: 45 W.

CODE: LA

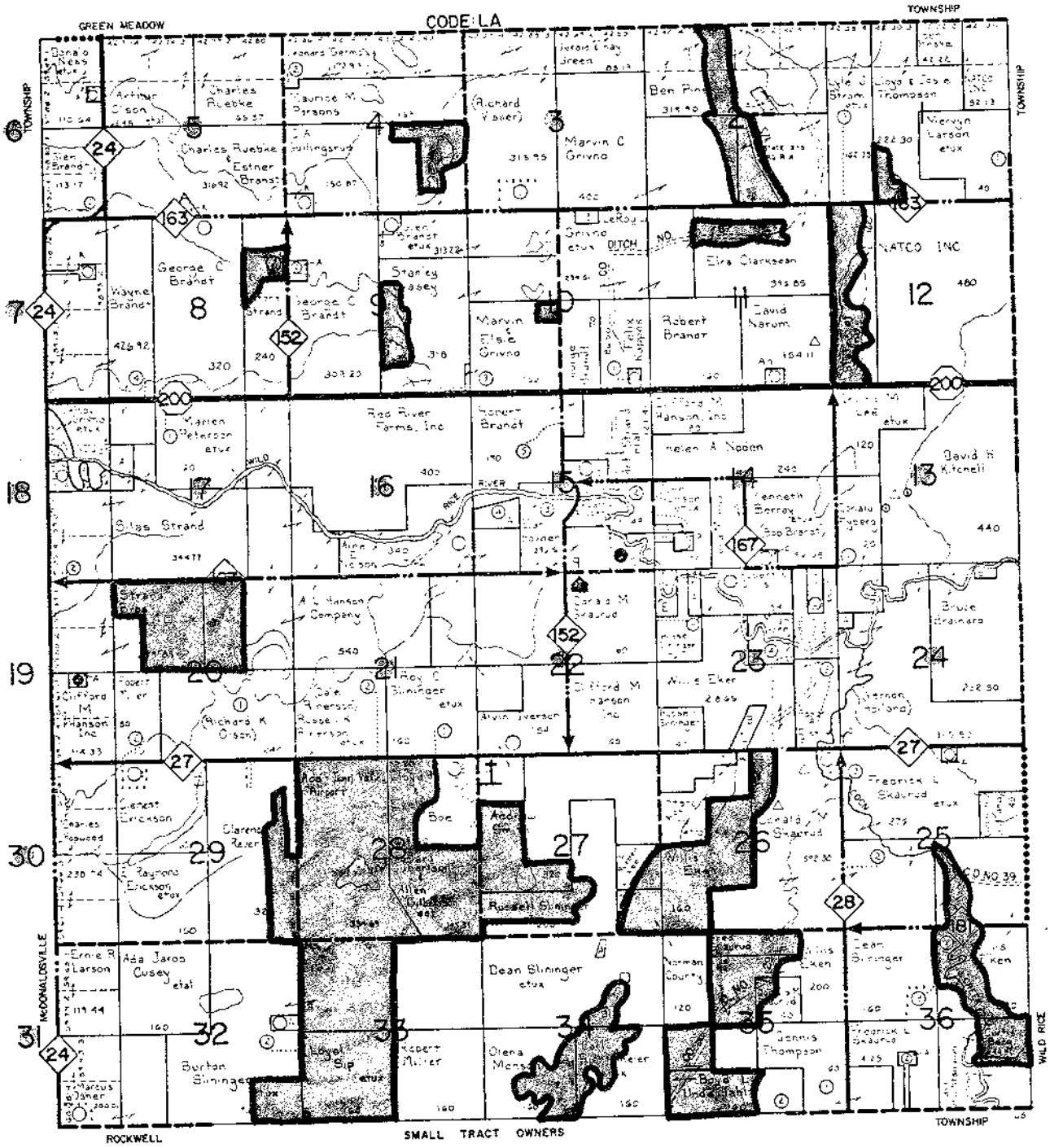
GREEN MEADOW
TOWNSHIP
MCDONALDSVILLE
WILD RICE
ROCKWELL
SMALL TRACT OWNERS
Charles Ruebke
Estner Brandt
Marvin C Grivno
Elis Clarkson
NATCO INC
George C Brandt
Wayne Brandt
Stanley Casey
Robert Brandt
David Narum
Red River Farms, Inc
Robert Brandt
Marion Peterson etux
Helen A Noonan
David H Kitchell
Silas Strand
A L Hanson Company
Roy C Slininger etux
Bruce Brainard
Frederick L Skaurud etux
Dean Slininger etux
Ada Jaros Cusey etal
Burton Slininger
Robert Miller
Olena Mensa
Dennis Thompson
Bob L Underhahl
Ernie R Larson
Marcus Bjomer
Raymond Erickson etux
Clarence Rauer
Allen Gilbertson
Russell Slininger
Norman Courtney
Richard Kiser
Richard Vaser
Charles Ruebke
Arthur Olson
Maurice M Parsons
Ben Pin
Lloyd E Jos e Thompson
Mervyn Larson etux
Marvin & Elsie Grivno
Felix Kuppers
Lee etux
Kenneth Berray etux
Bob Brandt
Annie Ekker
Bruce Brainard
Clement Erickson
Charles Rowood
Ada Jaros Airport
Boe
Loyal Sip etux
Dean Slininger
Norman Courtney
Dennis Thompson
Frederick L Skaurud
Bob L Underhahl
Marvin Larson etux
Lloyd E Jos e Thompson
Ben Pin
Jerold & Kay Green
Leonard Germsch
Charles Ruebke
Arthur Olson
Donald Ness etux
Silas Strand
Marion Peterson etux
Robert Brandt
Helen A Noonan
David H Kitchell
Bob Brandt
Annie Ekker
Bruce Brainard
Frederick L Skaurud etux
Dean Slininger
Ken
Norman Courtney
Dennis Thompson
Frederick L Skaurud
Bob L Underhahl
Ada Jaros Cusey etal
Ernie R Larson
Marcus Bjomer
Burton Slininger
Robert Miller
Olena Mensa
Loyal Sip etux
Allen Gilbertson
Russell Slininger
Raymond Erickson etux
Clarence Rauer
Clement Erickson
Charles Rowood
Roy C Slininger etux
Richard Kiser
Richard Vaser
Marvin C Grivno
Elis Clarkson
Robert Brandt
David Narum
Stanley Casey
George C Brandt
Wayne Brandt
Charles Ruebke
Estner Brandt
Arthur Olson
Donald Ness etux
Red River Farms, Inc
A L Hanson Company
Frederick L Skaurud etux
Dean Slininger etux
Dennis Thompson
Bob L Underhahl
Ada Jaros Airport
Boe
Loyal Sip etux
Robert Miller
Olena Mensa
Burton Slininger
Ada Jaros Cusey etal
Ernie R Larson
Marcus Bjomer
Raymond Erickson etux
Clarence Rauer
Allen Gilbertson
Russell Slininger

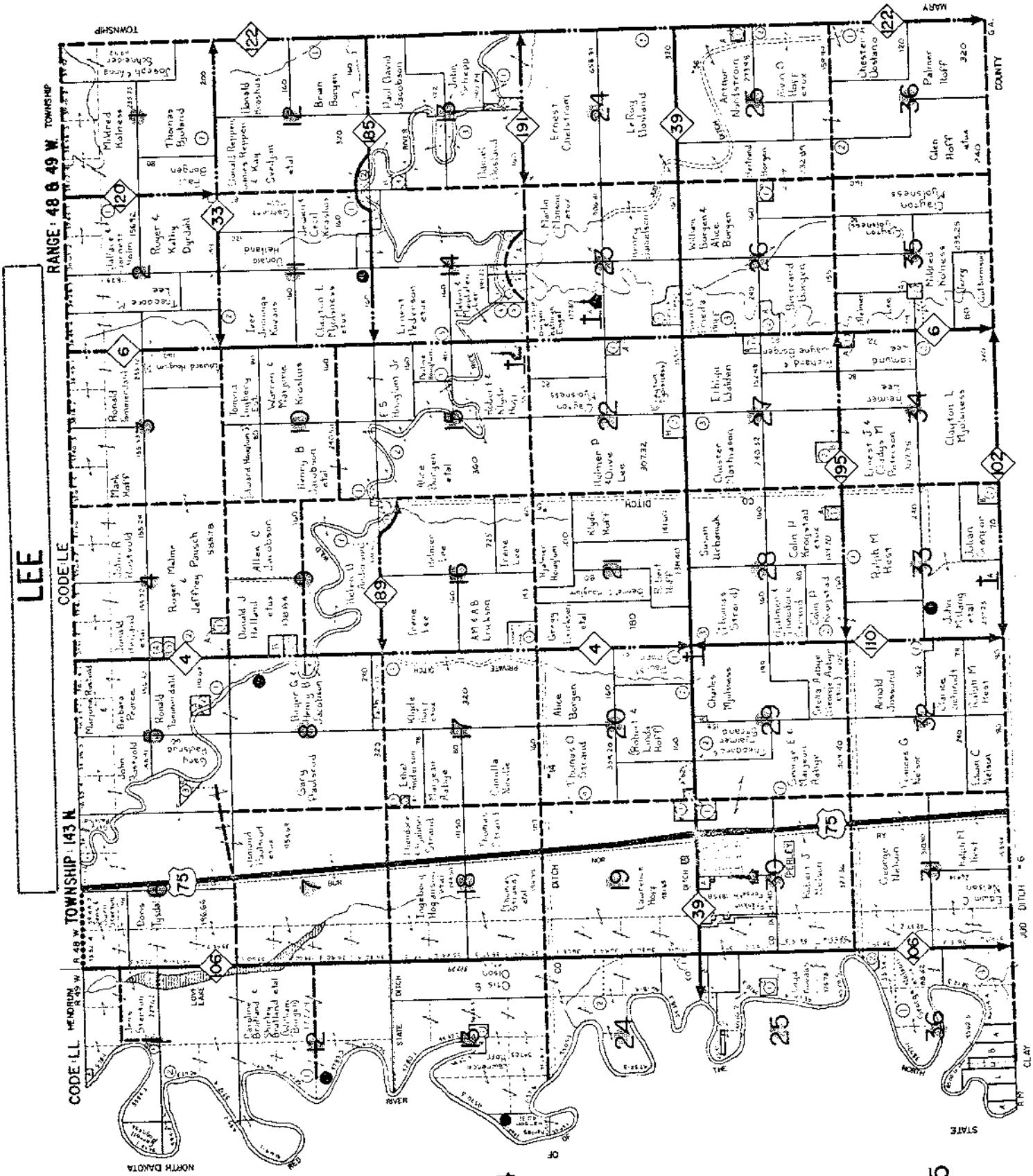




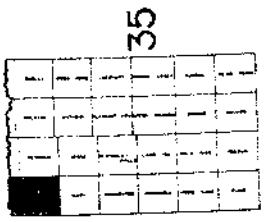

SMALL TRACT OWNERS

SEE SMALL TRACT SECTION FOLLOWING TOWNSHIP MAPS

MAP OF

# LOCKHART

TOWNSHIP: 146 N.

RANGE: 46 W.

CODE: LO

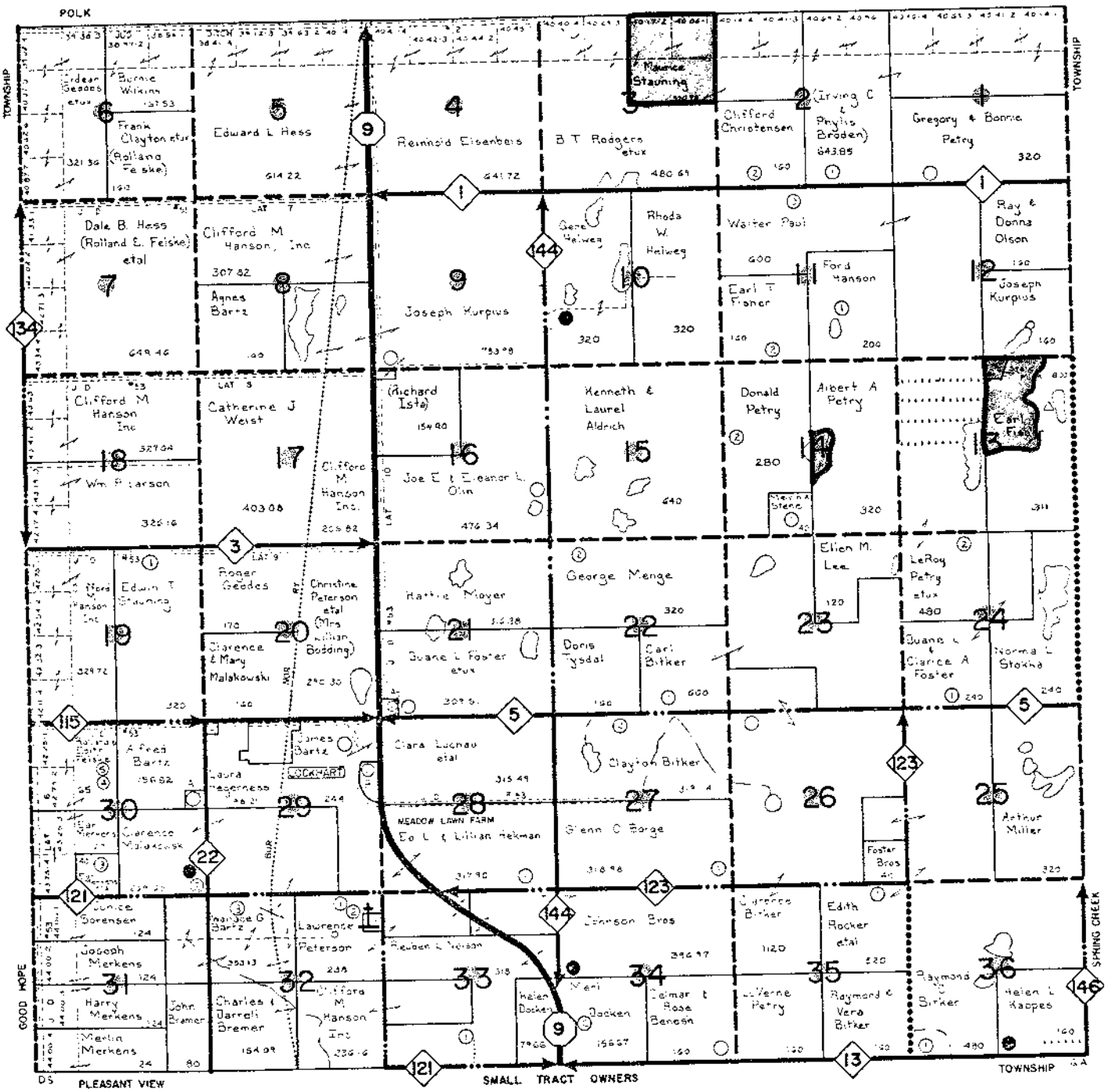


SEE SMALL TRACT SECTION FOLLOWING TOWNSHIP MAPS

Normal

# MAP OF MARY

TOWNSHIP : 143 N.

RANGE : 47 W.

CODE MA

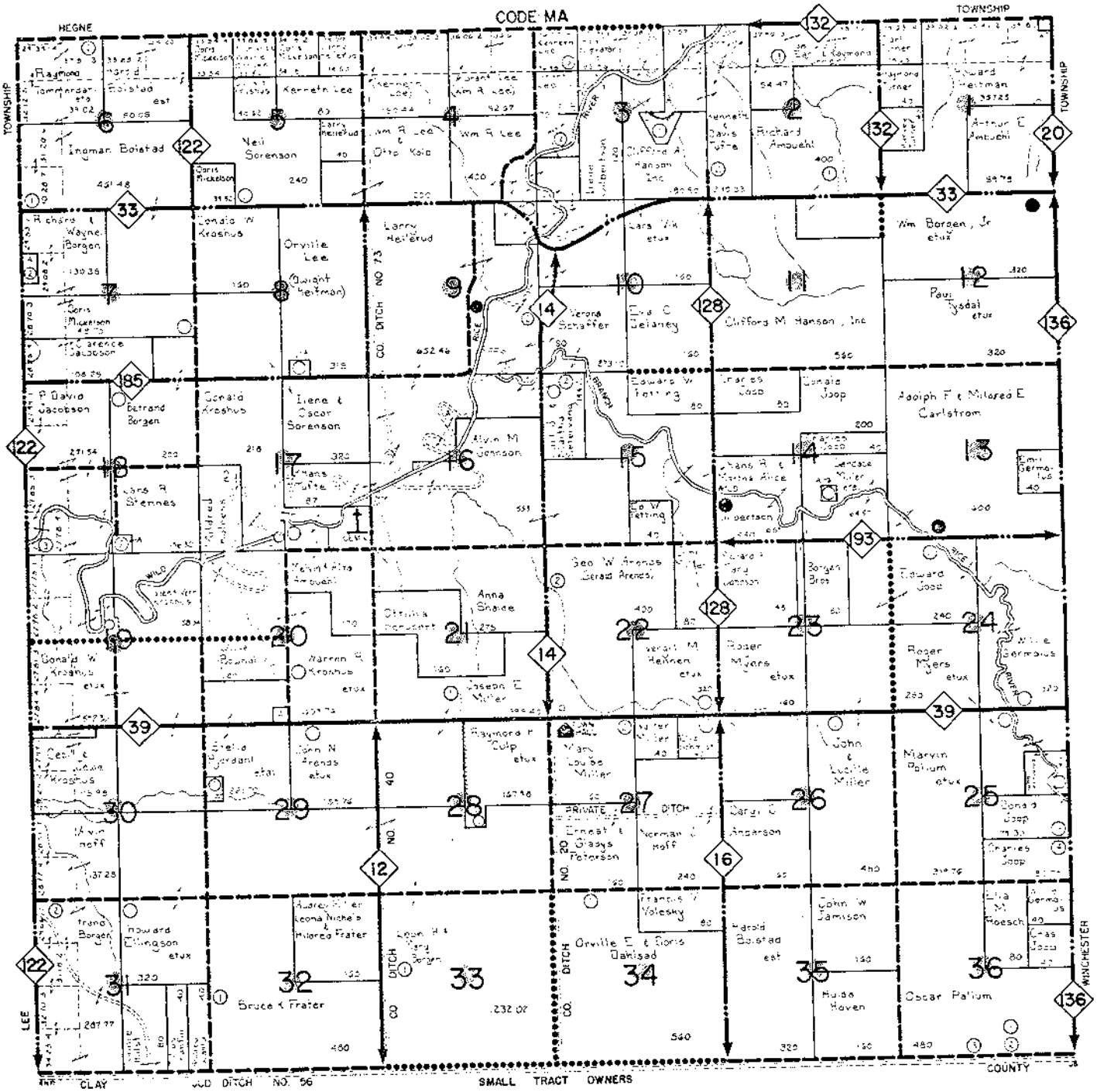
HEGNE
TOWNSHIP
Ingman Bolstad
Neil Sorenson
Kenneth Lee
Wm R Lee
Richard Amuehl
Arthur E Amuehl
Wm Borgen, Jr etux
Orville Lee (Dwight Heitman)
Larry Heitlerud
Donald W Kroshus
Clifford M Hanson, Inc
Paul Jysdal etux
Adolph F & Mildred E Carlstrom
Alvin M Johnson
Iiene & Oscar Sorenson
Bertrand Borgen
Lars R Stennes
Anna Shade
Roger Myers etux
Warren R Kroshus etux
Joseph E Miller
Marvin Palium etux
Oscar Palium
Bruce K Frater
Orville E & Doris Oakisad
Harold Bolstad est
John W Jamison
Hulda Haven
Franklin V Valesky
Norman C Hoff
Ernest & Gladys Peterson
Raymond P Culp etux
Mary Louise Miller
Stella Jordahl etal
John N Arends etux
Donald Jaap
Charles Jaap
Edward Jaap
Geo W Arends
Gerard Arends
Verna Schaffer
Eva C Delaney
Edward W Fetting
Hans R & Martha Alice Kuhl
Lena M Hoesch
Chas Jaap
Trend Borgen
Howard Ellingson etux
Bruce K Frater
Leona Nichols & Mildred Frater
Leon H & Mary Borgen
Wayne Hoff
Donald W Kroshus etux
Cecil E & Louise Kroshus
Ottinia Hanquist
Warren R Kroshus
Donald Kroshus
Orville Lee
Larry Heitlerud
Wm R Lee
Otto Kolb
Kenneth Lee
Paris Mickelson
Raymond Tomtersen etux
Raymond Bolstad est
Arthur E Amuehl
Edward Heitman
Raymond Tiner
Kenneth Davis Tufte
Clifford A Hanson Inc
Lars Wik etux
Edward W Fetting
Donald Jaap
Hans R & Martha Alice Kuhl
Lendace Miller etux
Edward Jaap
Roger Myers etux
Verdell M Heinen etux
Geo W Arends
Gerard Arends
Borgen Bros
Ottinia Hanquist
Joseph E Miller
Donald W Kroshus etux
Warren R Kroshus etux
Donald Jaap
Charles Jaap
Lena M Hoesch
Chas Jaap
John & Lucille Miller
Marvin Palium etux
Oscar Palium
Harold Bolstad est
John W Jamison
Hulda Haven
Franklin V Valesky
Norman C Hoff
Ernest & Gladys Peterson
Orville E & Doris Oakisad
Bruce K Frater
Leona Nichols & Mildred Frater
Howard Ellingson etux
Trend Borgen
Wayne Hoff
Donald W Kroshus etux
Cecil E & Louise Kroshus
Stella Jordahl etal
John N Arends etux
Raymond P Culp etux
Mary Louise Miller
Ernest & Gladys Peterson
Norman C Hoff
Franklin V Valesky
Harold Bolstad est
John W Jamison
Hulda Haven
Oscar Palium
Donald Jaap
Charles Jaap
Lena M Hoesch
Chas Jaap
Edward Jaap
Geo W Arends
Gerard Arends
Borgen Bros
Roger Myers etux
Verdell M Heinen etux
Joseph E Miller
Ottinia Hanquist
Donald W Kroshus etux
Warren R Kroshus etux
Donald Kroshus
Iiene & Oscar Sorenson
Bertrand Borgen
Lars R Stennes
Alvin M Johnson
Hans R & Martha Alice Kuhl
Lendace Miller etux
Adolph F & Mildred E Carlstrom
Paul Jysdal etux
Wm Borgen, Jr etux
Clifford M Hanson, Inc
Eva C Delaney
Verna Schaffer
Edward W Fetting
Donald Jaap
Larry Heitlerud
Orville Lee (Dwight Heitman)
Donald W Kroshus
Wayne Borgen
Paris Mickelson
Clarence Jacobson
P David Jacobson
Bertrand Borgen
Lars R Stennes
Hans Tufte
Mildred
Wm R Lee
Otto Kolb
Kenneth Lee
Paris Mickelson
Ingman Bolstad
Neil Sorenson
Raymond Tomtersen etux
Raymond Bolstad est
Raymond Tiner
Kenneth Davis Tufte
Clifford A Hanson Inc
Lars Wik etux
Edward W Fetting
Donald Jaap
Hans R & Martha Alice Kuhl
Lendace Miller etux

NORMAN COUNTY
(page 1)

Potential Habitat - Longspurs
Aerial Photo Interpretation by Township

| Township | Total # Sections Examined (Full Sect) | # Sections With Potential Habitat | % Sections With Potential Habitat |
|---|---|---|---|
| 1. Anthony | 36 | 0 | 0 % |
| 2. Good Hope | 36 | 0 | 0 % |
| 3. Green Meadow | 36 | 18 | 50 % |
| 4. Halstad | 40 | 0 | 0 % |
| 5. Hegne | 36 | 0 | 0 % |
| 6. Hendrum | 43 | 0 | 0 % |
| 7. Lake Ida | 33 | 19 | 57.6 % |
| 8. Lee | 41 | 0 | 0 % |
| 9. Lockhart | 36 | 3 | 08.3 % |
| 10. Mary | 36 | 0 | 0 % |
| 11. McDonaldsville | 36 | 6 | 16.7 % |
| 12. Pleasant View | 36 | 1 | 02.8 % |
| 13. Rockwell | 33 | 19 | 57.6 % |

NORMAN COUNTY
(page 2)

Potential Habitat - Longspurs
Aerial Photo Interpretation by Township

| Township | Total # Sections Examined (Full Sect) | # Sections With Potential Habitat | % Sections With Potential Habitat |
|---|---|---|---|
| 14. Shelly | 42 | 1 | 02.4 % |
| 15. Spring Creek | 36 | 13 | 36.1 % |
| 16. Winchester | 36 | 2 | 05.6 % |
| | | | |
| | | | |
| | | | |
| | | | |
| | | | |
| | | | |
| | | | |
| | | | |
| | | | |
| | | | |
| TOWNSHIP TOTAL = 16 | 592 | 82 | 13.9 % |

# MAP OF ANTHONY

TOWNSHIP : 145 N. RANGE : 47 W.

CODE: AN

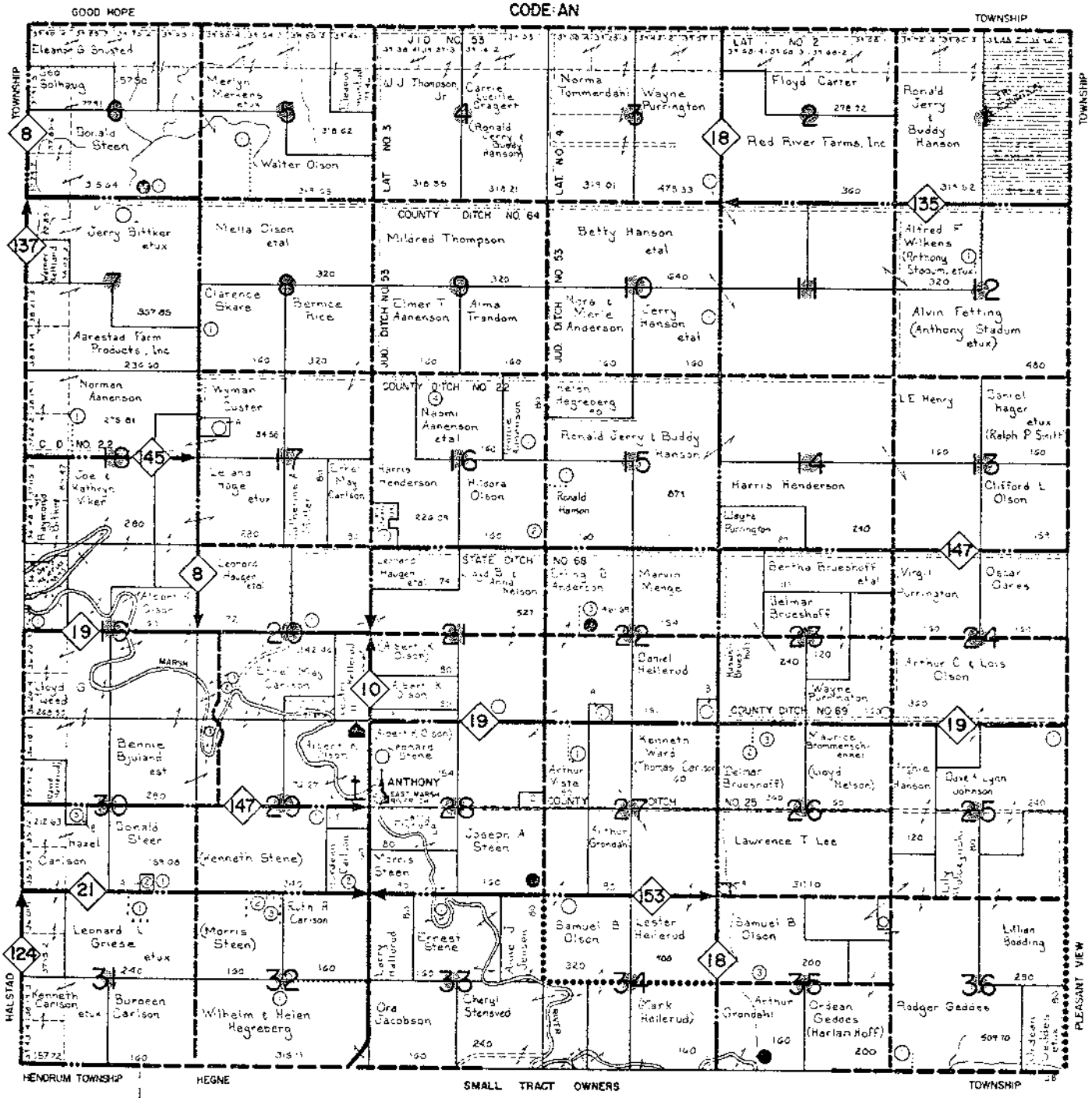


SMALL TRACT OWNERS

SEE SMALL TRACT SECTION FOLLOWING TOWNSHIP MAPS

MAP OF

# GOOD HOPE

TOWNSHIP : 146 N. RANGE : 47 W.

CODE: GH

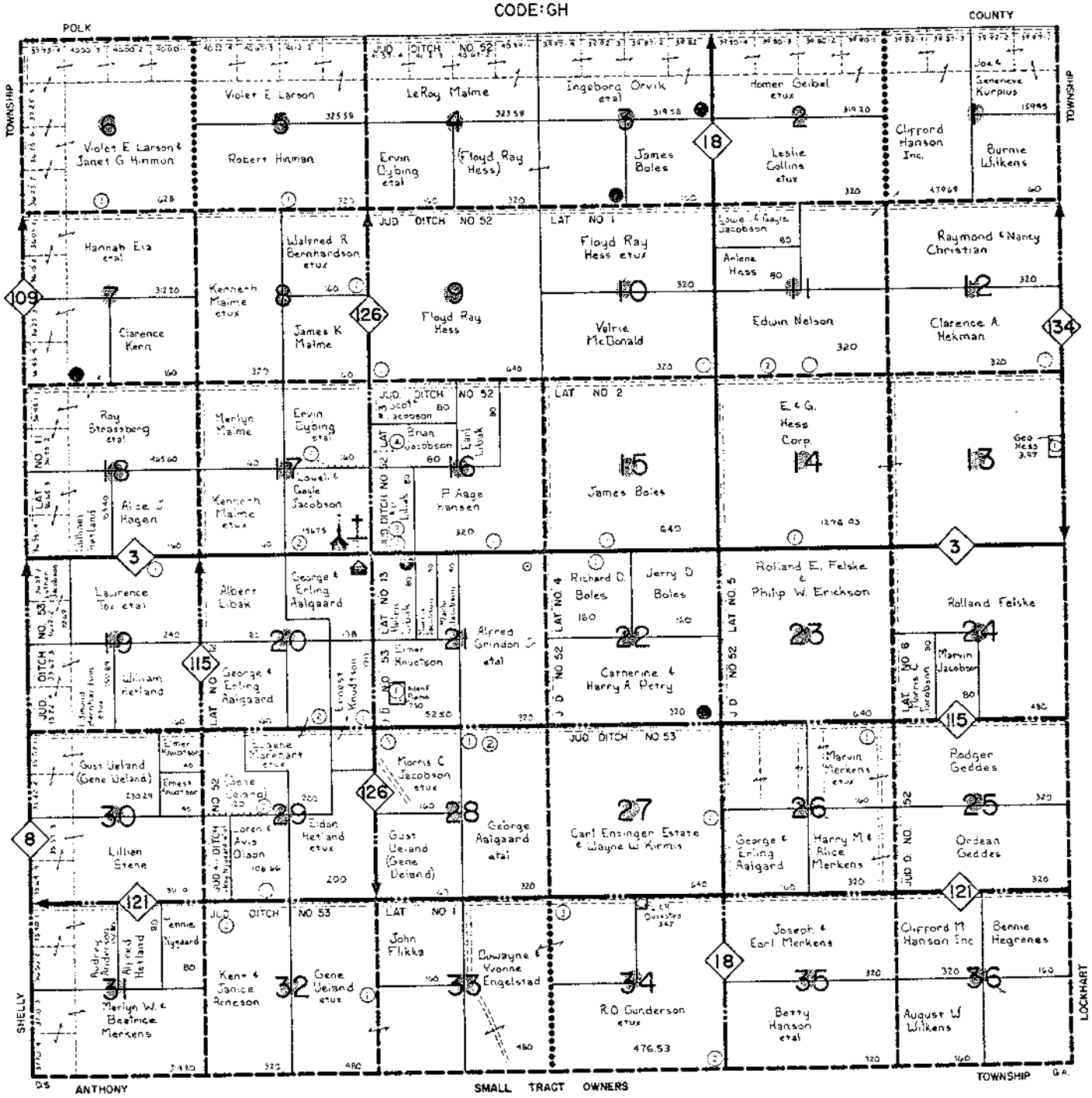


SEE SMALL TRACT SECTION FOLLOWING TOWNSHIP MAPS

Norman

MAP OF

# GREEN MEADOW

TOWNSHIP : 145 N.

RANGE : 45 W.

CODE: GR

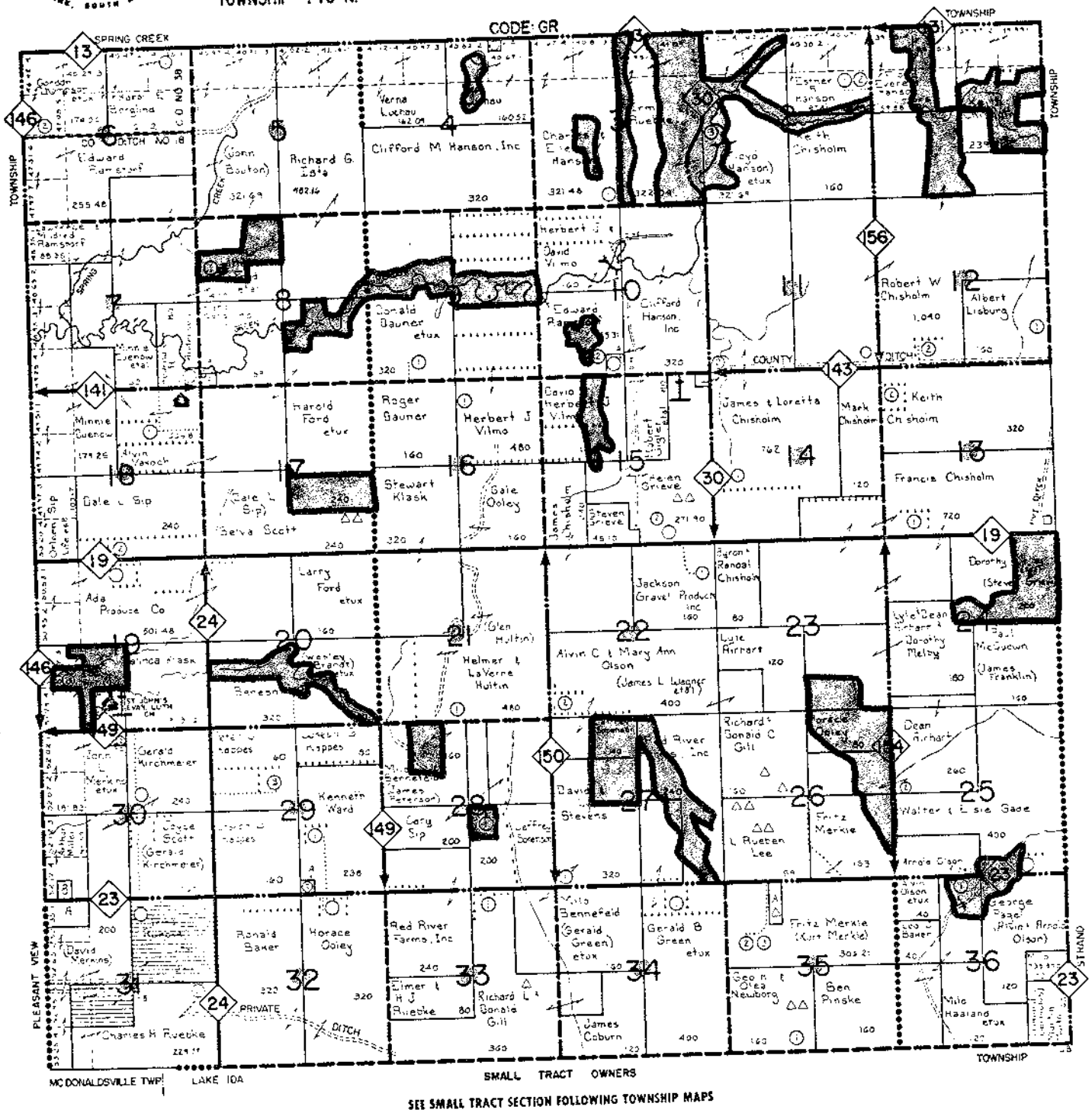


SMALL TRACT OWNERS

SEE SMALL TRACT SECTION FOLLOWING TOWNSHIP MAPS

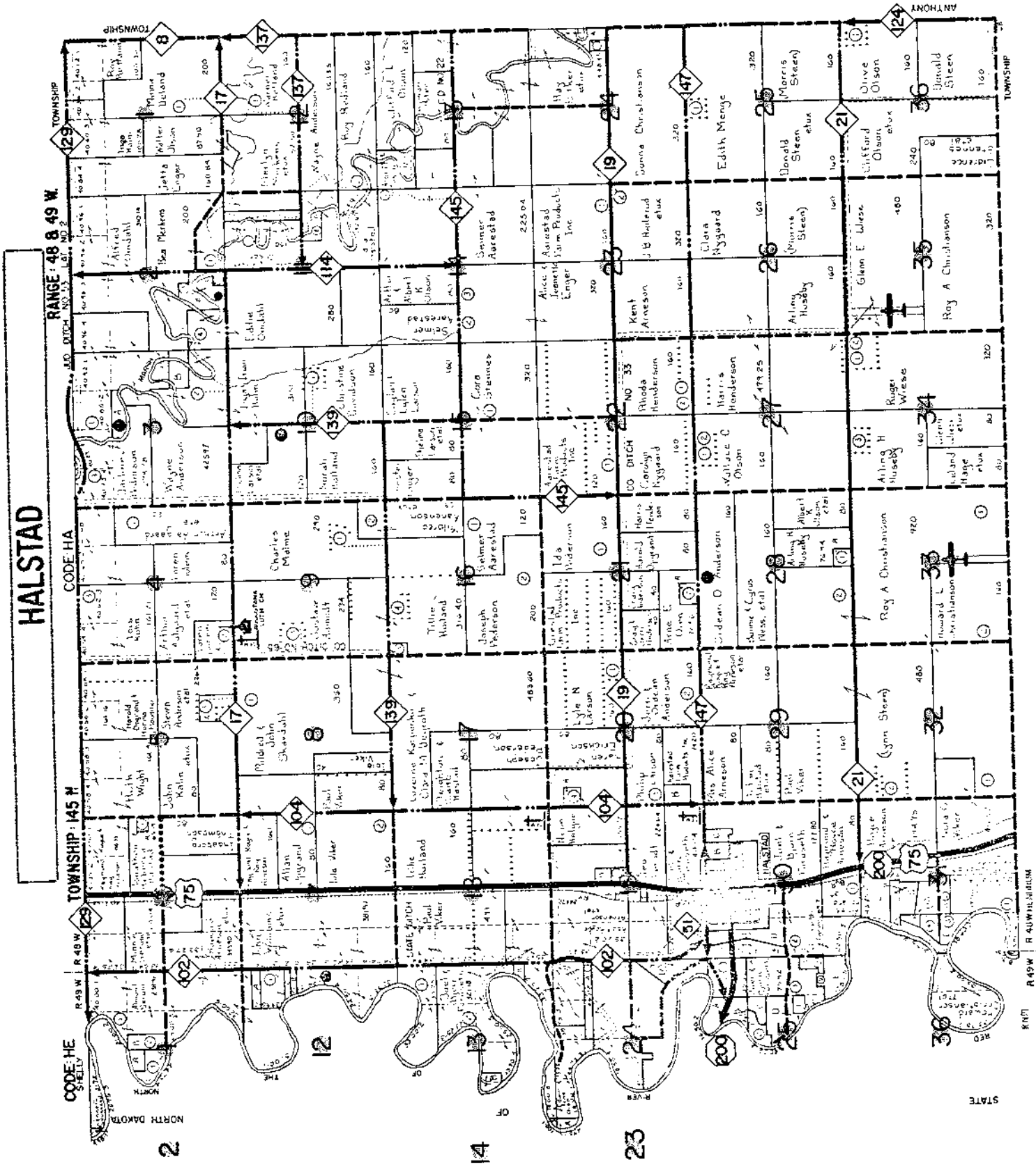
HALSTAD
TOWNSHIP 145 N
RANGE 48 & 49 W.
CODE HA
CODE HE
SHELLY
NORTH DAKOTA
STATE
TOWNSHIP
ANTHONY
R 48 W
R 49 W
R 49 W
R 48 W
CO DITCH NO 33
CO DITCH NO 22
STATE DITCH
RED RIVER OF THE NORTH
HALSTAD
Edith Menge
Ray A Christianson
Roger Wiese
Charles Maime
Ida Anderson
Tillie Holland
Joseph Pederson
Lyle N Larson
Alan Nygaard
Lola Viker
Paul Viker
Ione Holland
Mildred & John Skaarshill
Stern Anderson
Harold Nygaard
Harris Henderson
Rhoda Henderson
Kent Arneson
Clara Nygaard
Donald Steen
Clifford Olson
Olive Olson
Harold L Olson
Albert K Olson
Wallace C Olson
Alfred Chindahl
Edna Chindahl
Ira Markers
Jetta Langer
Wayne Holland
Wayne Anderson
Hugo Kahn
Walter Olson
Hugh Wright
John Kahn
Arthur Ashquist
Leon Kahn
Lucerne Kartuchin
Clarence Uhlenkoth
Ruth Uhlenkoth
Ruth Holland
Ruth Anderson
Ruth Hanson
Ruth Olson
Ruth Viker
Ruth Nygaard
Ruth Nygaard
Ruth Anderson
Ruth Hanson
Ruth Olson
Ruth Viker

# MAP OF HEGNE

TOWNSHIP: 144 N. RANGE: 47 W.

CODE: HG

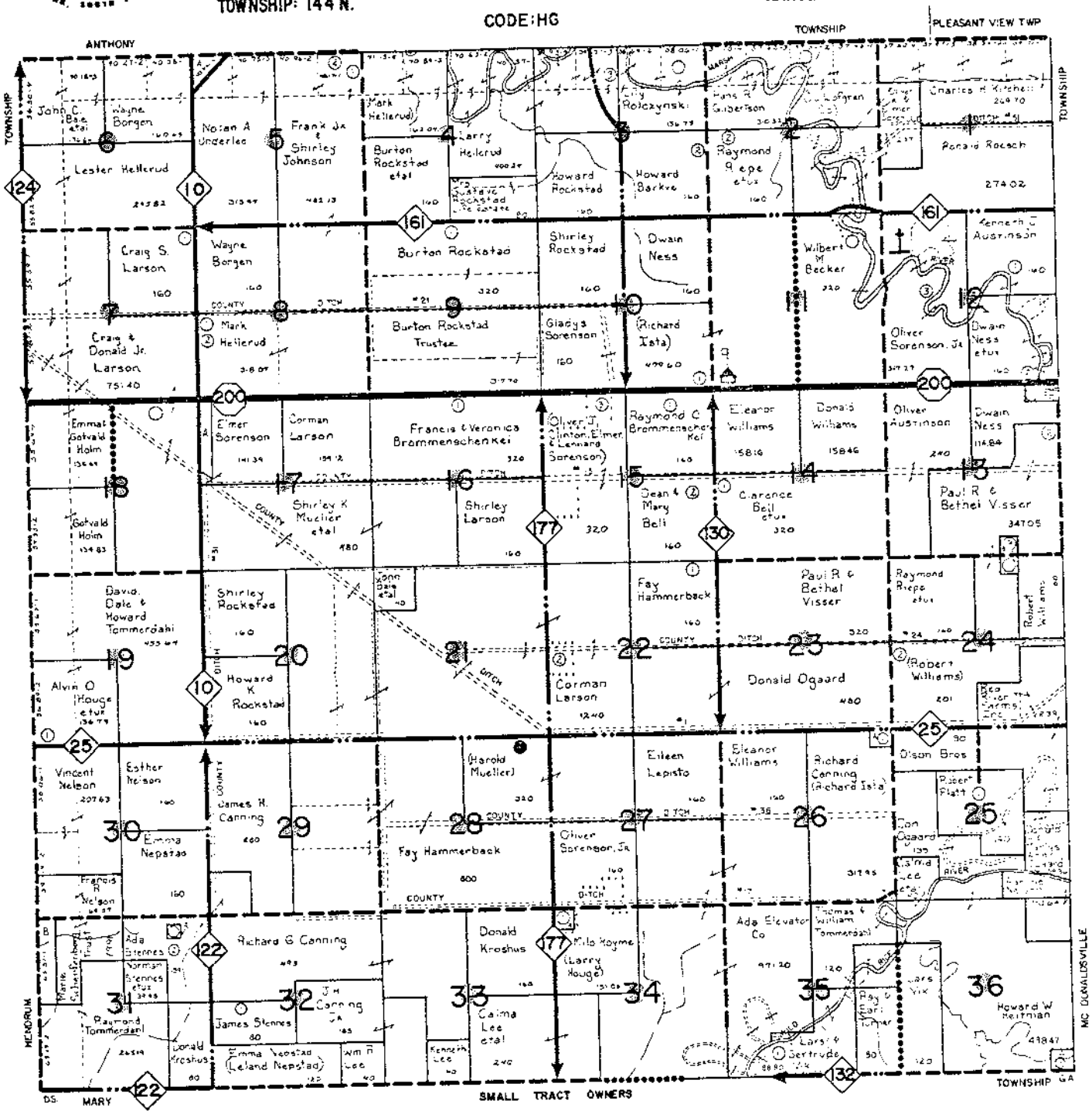


SEE SMALL TRACT SECTION FOLLOWING TOWNSHIP MAPS



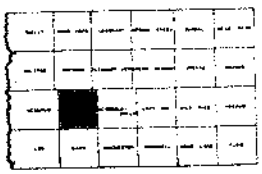

Normal

# HENDRUM

CODE: HM — HALSTAD — R 49 W | R 48 W — TOWNSHIP: 144 N. — CODE: HN — RANGE: 48 & 49 W.

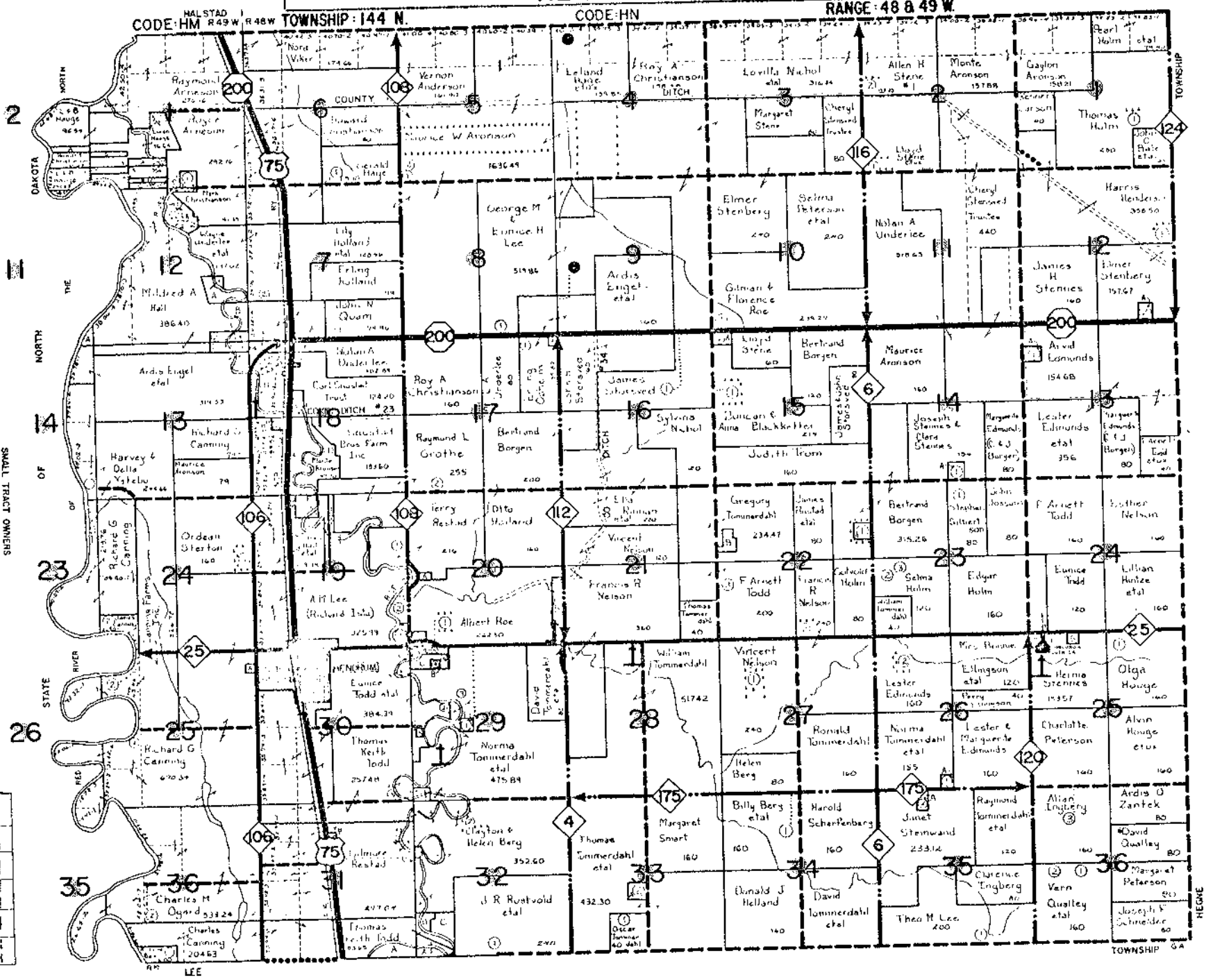


SEE SMALL TRACT SECTION FOLLOWING TOWNSHIP MAPS

SMALL TRACT OWNERS

MAP OF

# LAKE IDA

TOWNSHIP: 144 N.

RANGE: 45 W.

CODE: LA

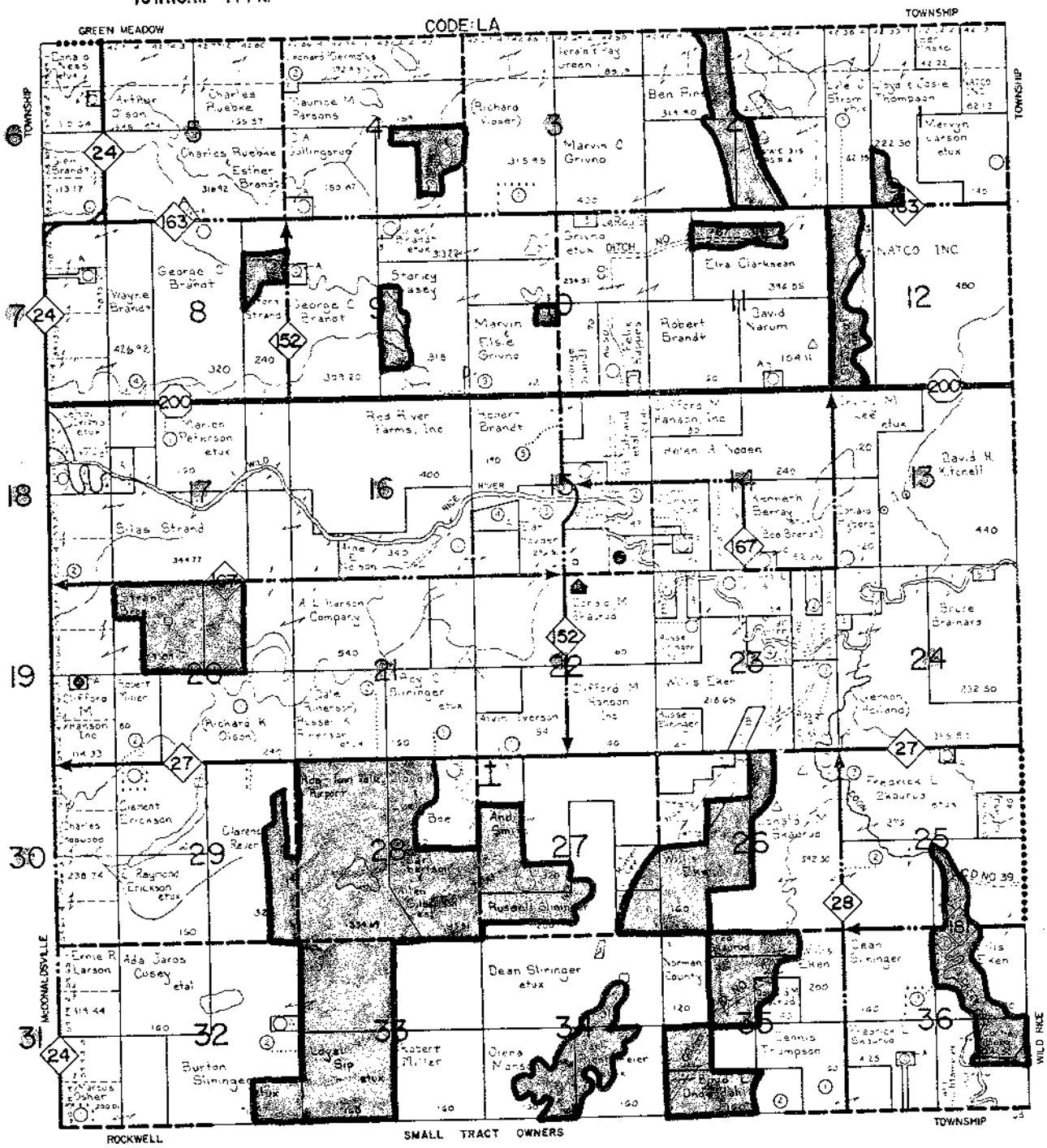


SEE SMALL TRACT SECTION FOLLOWING TOWNSHIP MAPS

Normal

# LEE

CODE: LL HENDRUM R 49 W R 48 W TOWNSHIP: 143 N. CODE: LE RANGE: 48 & 49 W. TOWNSHIP

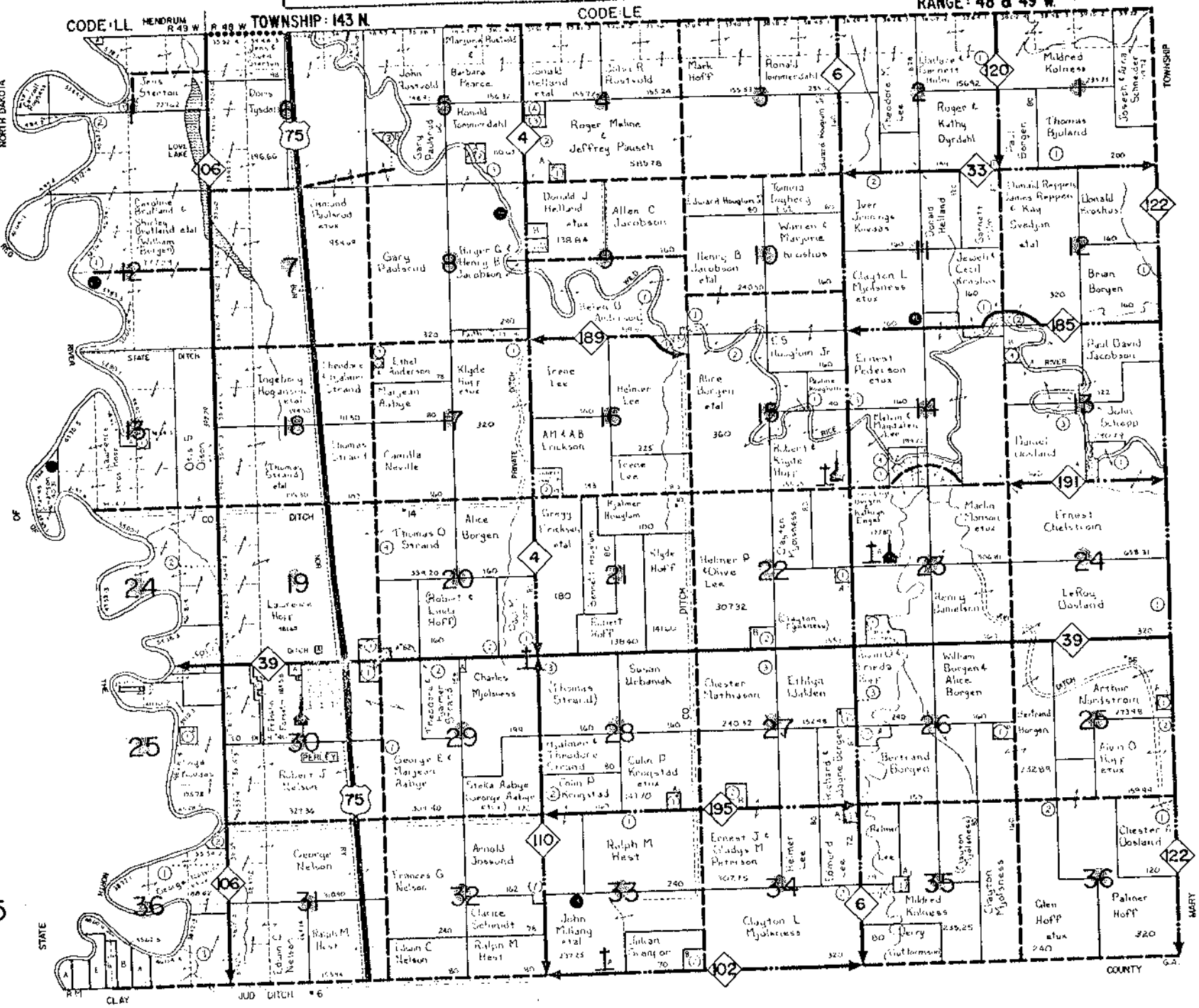
NORTH DAKOTA
LOVE LAKE
STATE
DITCH
PRIVATE
RIVER
PERLEY
CLAY
JUD DITCH
COUNTY
MARY
Roger Malone & Jeffrey Pausch
Gary Paulsrud
Allen C Jacobson
Henry B Jacobson etal
Clayton L Myklebust etux
Ernest Pederson etux
Brian Borgen
Paul David Jacobson
Ingeborg Hoganson etal
Klyde Huff etux
Irene Lee
Helmer Lee
AM & AB Erickson
Alice Borgen etal
Robert & Klyde Huff
Ernest Olelstrom
Camilla Neville
Thomas O Strand
Alice Borgen
Gregg Erickson etal
Helmer P & Olive Lee
Laurence Hoff
Robert & Linda Hoff
Ernest Hoff
Charles Myklebust
Susan Urbanski
Chester Mathiason
Ethiga Walden
William Borgen & Alice Borgen
Arthur Nordstrom
Alvin O Hoff etux
Robert J Nelson
George E & Margaret Rabye
Stella Rabye (George Rabye etal)
Colin P Kringstad etux
Ralph M Hest
Ernest J & Gladys M Peterson
Helmer Lee
Edward Lee
Clayton Myklebust
Mildred Kolness
Chester H Oosland
Glen Hoff etux
Palmer Hoff
George Nelson
Francis G Nelson
Arnold Josvold
Clarice Schmidt
John Milbang etal
Edwin C Nelson
Ralph M Hest
Clayton L Myklebust
Berry (Guttormson)
Bertrand Borgen
Roger & Kathy Dyrdahl
Thomas Bjoland
Donald Rogers James Rogers & Kay Svedjan etal
Donald Kroshus
Jewell & Cecil Kroshus
Ivar Jennings Knudson
Henry B Jacobson etal
Warren & Marjorie Kroshus
Helen O Anderson
Ethel Anderson
Margean Rabye
Camilla Neville
Thomas Strand
Alice Borgen
Helmer Lee
Irene Lee
Klyde Huff etux
Helmer Houglum
Ernest Hoff
Laurence Hoff
Robert & Linda Hoff
Thomas O Strand
Alice Borgen
Gregg Erickson etal
Helmer P & Olive Lee
Clayton Myklebust
Henry Danielson
Ernest Olelstrom
LeRoy Oosland
Paul Oosland
John Schepp
Mildred Kolness
Thomas Bjoland
Joseph & Anna Schneider
Donald Helland
Jerome Helland
Donald J Helland etux
Roger G & Henry B Jacobson
Gary Paulsrud
Ronald Tommerdahl
Barbara Pearce
John Rustvold
Marjorie Rustvold
Mark Hoff
Ronald Tommerdahl
Theodore Lee
Laurence Hoffman
Dorothy Tysdal
Terris Sterton
Caroline Brelland & Shirley Brelland etal
William Borgen
Ingeborg Hoganson etal
Thomas Strand
Ethel Anderson
Klyde Huff etux
Margean Rabye
Camilla Neville
Thomas Strand
Alice Borgen
Gregg Erickson etal
Helmer Houglum
Ernest Hoff
Klyde Hoff
Helmer P & Olive Lee
Clayton Myklebust
Henry Danielson
Ernest Olelstrom
LeRoy Oosland
Paul Oosland
John Schepp
Mildred Kolness
Thomas Bjoland
Donald Rogers James Rogers & Kay Svedjan etal
Donald Kroshus
Jewell & Cecil Kroshus
Brian Borgen
Paul David Jacobson
Ernest Pederson etux
Alice Borgen etal
Robert & Klyde Huff
Helmer Lee
Irene Lee
Thomas Strand
Laurence Hoff
Robert & Linda Hoff
Ernest Hoff
Charles Myklebust
Susan Urbanski
Chester Mathiason
Ethiga Walden
William Borgen & Alice Borgen
Arthur Nordstrom
Alvin O Hoff etux
Robert J Nelson
George E & Margaret Rabye
Stella Rabye (George Rabye etal)
Colin P Kringstad etux
Ralph M Hest
Ernest J & Gladys M Peterson
Helmer Lee
Edward Lee
Clayton Myklebust
Mildred Kolness
Chester H Oosland
Glen Hoff etux
Palmer Hoff
George Nelson
Francis G Nelson
Arnold Josvold
Clarice Schmidt
John Milbang etal
Edwin C Nelson
Ralph M Hest
Clayton L Myklebust
Berry (Guttormson)
Bertrand Borgen
Roger & Kathy Dyrdahl
Thomas Bjoland
Donald Rogers James Rogers & Kay Svedjan etal
Donald Kroshus
Jewell & Cecil Kroshus
Ivar Jennings Knudson
Henry B Jacobson etal
Warren & Marjorie Kroshus
Helen O Anderson
Ethel Anderson
Margean Rabye
Camilla Neville
Thomas Strand
Alice Borgen
Helmer Lee
Irene Lee
Klyde Huff etux
Helmer Houglum
Ernest Hoff
Laurence Hoff
Robert & Linda Hoff
Thomas O Strand
Alice Borgen
Gregg Erickson etal
Helmer P & Olive Lee
Clayton Myklebust
Henry Danielson
Ernest Olelstrom
LeRoy Oosland
Paul Oosland
John Schepp
Mildred Kolness
Thomas Bjoland
Joseph & Anna Schneider
Donald Helland
Jerome Helland
Donald J Helland etux
Roger G & Henry B Jacobson
Gary Paulsrud
Ronald Tommerdahl
Barbara Pearce
John Rustvold
Marjorie Rustvold
Mark Hoff
Ronald Tommerdahl
Theodore Lee
Laurence Hoffman
Dorothy Tysdal
Terris Sterton
Caroline Brelland & Shirley Brelland etal
William Borgen
Ingeborg Hoganson etal
Thomas Strand
Ethel Anderson
Klyde Huff etux
Margean Rabye
Camilla Neville
Thomas Strand
Alice Borgen
Gregg Erickson etal
Helmer Houglum
Ernest Hoff
Klyde Hoff

MAP OF

# LOCKHART

TOWNSHIP: 146 N. RANGE: 46 W.

CODE: LO

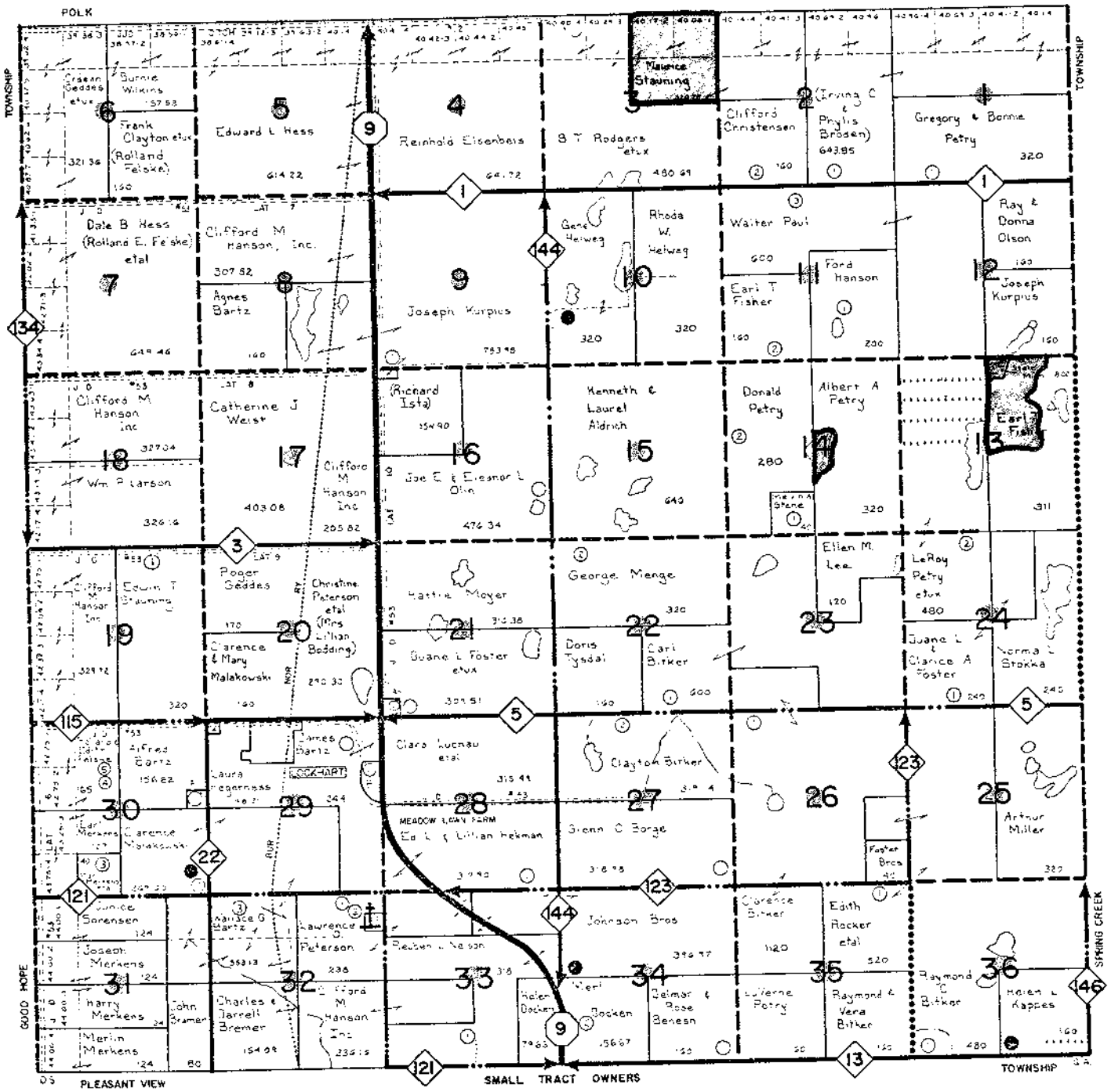


SEE SMALL TRACT SECTION FOLLOWING TOWNSHIP MAPS



NORMAN

MAP OF

# MARY

TOWNSHIP : 143 N.

RANGE : 47 W.

CODE MA

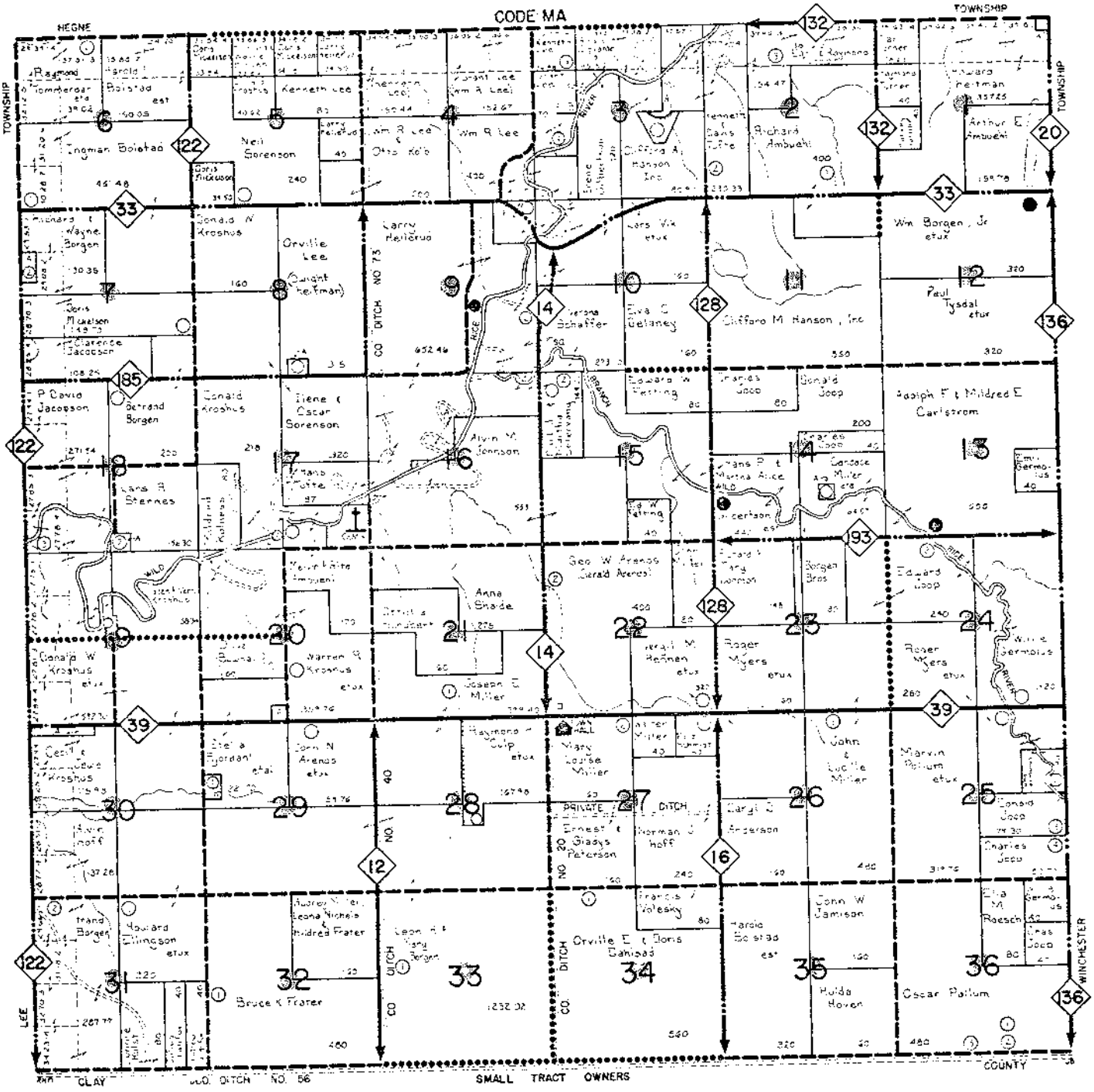


SEE SMALL TRACT SECTION FOLLOWING TOWNSHIP MAPS

MAP OF

# MC DONALDSVILLE

TOWNSHIP: 144 N. RANGE: 46 W.

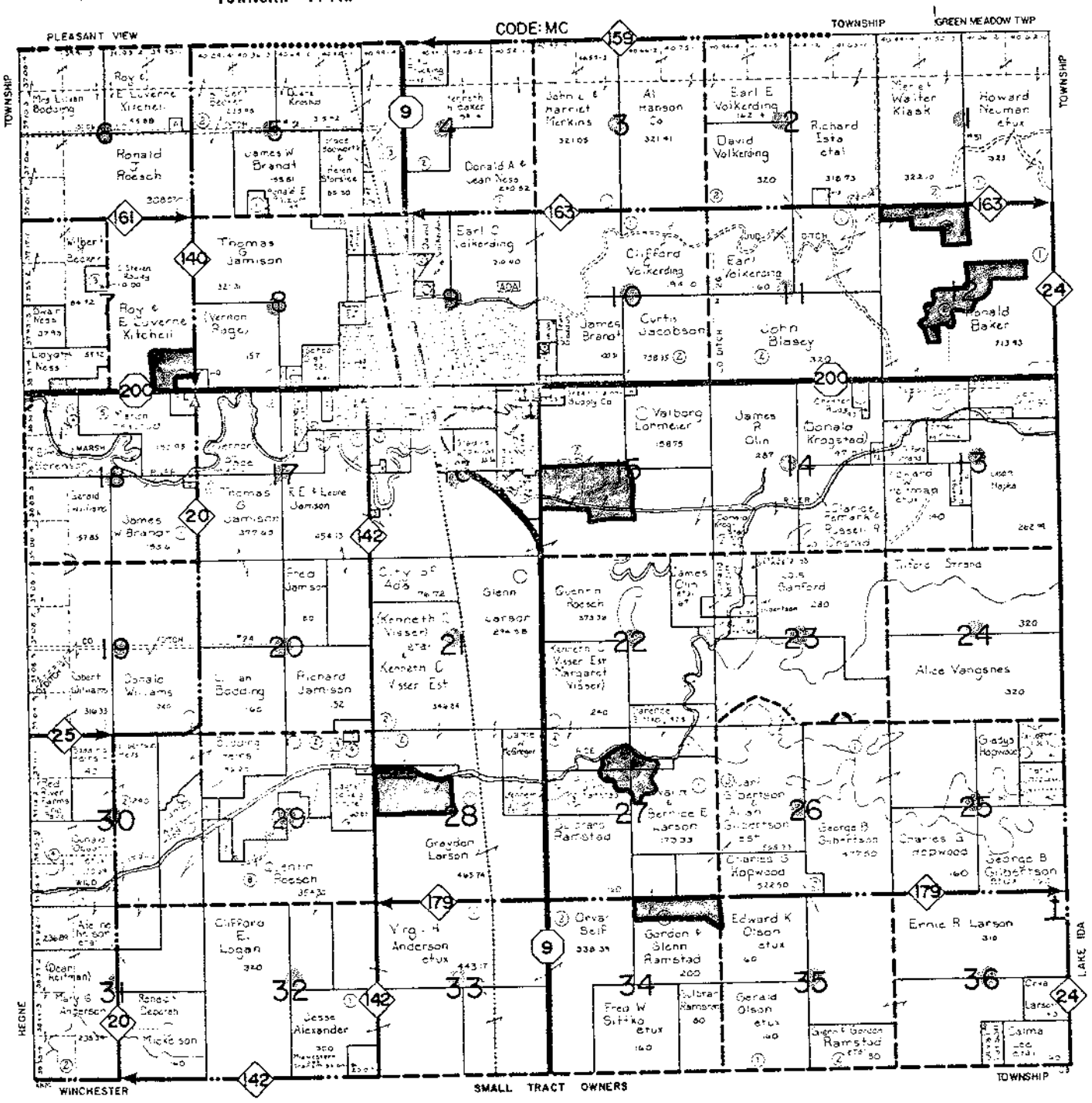
CODE: MC
PLEASANT VIEW
TOWNSHIP
GREEN MEADOW TWP
TOWNSHIP
TOWNSHIP
HEGNE
WINCHESTER
SMALL TRACT OWNERS
LAKE IDA
TOWNSHIP
Ronald J Roesch
James W Brandt
Donald A & Jean Ness
Al Hanson Co
Earl E Volkerding
Richard Esto etal
Walter Klaak
Howard Neuman etux
Thomas G Jamison
Earl C Volkerding
Clifford Volkerding
Earl Volkerding
Roy & E Luverne Kitchell
Vernon Rogers
James Brandt
Curtis Jacobson
John Blasey
Donald Baker
Valborg Lormeier
James R Olin
Donald Kragstad
Thomas G Jamison
R E & Leone Jamison
James W Brandt
Fred Jamison
City of Ada
Glenn Larson
Glenn Roesch
Kenneth C Visser etal
Kenneth C Visser Est
Richard Jamison
Donald Williams
Alice Vangsnes
Gladys Hopwood
Greydon Larson
Quentin Roesch
Clifford E. Logan
Virgil H Anderson etux
Orval Self
Gordon & Glenn Ramstad
Edward K Olson etux
Ernie R Larson
Fred W Sitko etux
Gerald Olson etux
Jesse Alexander
Charles G Hopwood
George B Gilbertson
Ramstad
Cecil Larson
Calma
Mickelson
Renee Geprah
Mary B Anderson
Clifford Williams
Gilbert Becker
Lloyd Ness
Swan Ness
Gerald Williams
Tuford Strand
Alice Hanson etal
Ruth Hopwood
Charles G Hopwood
Service E Larson
Alan Gilbertson Est
Alan Gilbertson
Ruth Gilbertson
Ramstad
Gordon & Glenn Ramstad
Fred W Sitko etux
Gerald Olson etux
Ramstad
Jesse Alexander
Clifford E. Logan
Virgil H Anderson etux
Greydon Larson
Quentin Roesch
Kenneth C Visser Est
Kenneth C Visser etal
Glenn Larson
Glenn Roesch
James Olin
Donald Kragstad
Valborg Lormeier
Donald Baker
Richard Jamison
Donald Williams
Alice Vangsnes
Ernie R Larson
Fred W Sitko etux
Gerald Olson etux
Ramstad
Calma
Cecil Larson

# MAP OF PLEASANT VIEW

TOWNSHIP: 145 N.

RANGE: 46 W.

CODE: PL

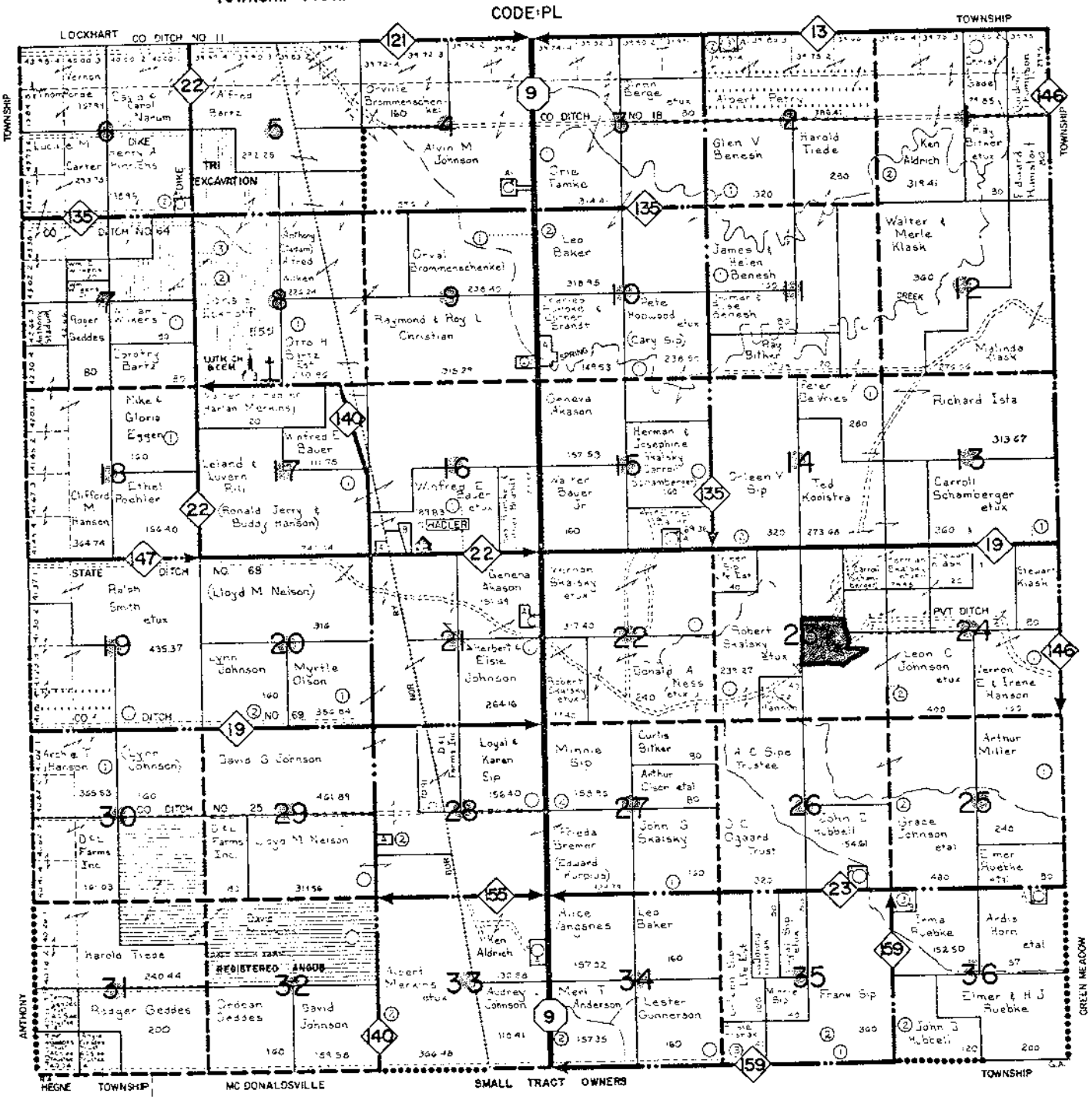
LOCKHART
CO DITCH NO 11
TOWNSHIP
CO DITCH NO 18
Alvin M Johnson
Glen V Benesh
Harold Tiede
Ken Aldrich
Walter & Merle Klask
Raymond & Roy L Christian
Richard Ista
Carroll Schamberger etux
Ted Koolstra
Leon C Johnson etux
Arthur Miller
Grace Johnson etal
Elmer & H J Ruebke
Frank Sip
Lester Gunnerson
Meri T Anderson
Audrey Johnson
Albert Merkins etux
David Johnson
Gregan Geddes
Roger Geddes
Harold Tiede
Ralph Smith etux
(Lloyd M Nelson)
Lynn Johnson
Myrtle Olson
David G Johnson
Loyal & Karen Sip
Minnie Sip
Curtis Bitker
Arthur Olson etal
John G Skalsky
Freda Bremer
(Edward Kurpius)
Robert Skalsky etux
Donald A Ness etux
Herbert & Elsie Johnson
Genena Akason
Winfred E Bauer
Leland & Luvern Ritt
(Ronald Jerry & Buddy Hanson)
Ethel Pochler
(Clifford M Hanson)
Mike & Gloria Eggen
Dorothy Bartz
Roger Geddes
Otto H Bartz
Orval Brommenschenkel
Leo Baker
Pete Hodwood etux
(Cary Sip)
Ray Bitker
Melinda Klask
Alfred Bartz
Carol Narum
Lucille M Carter
DIKE
TRI EXCAVATION
Orville Brommenschenkel
Albert Petry
Ken Aldrich
Ray Bitker etux
Edward Klask
Stewart Klask
PVT DITCH
Leon C Johnson etux
Terron E & Irene Hanson
Arthur Miller
Grace Johnson etal
Elmer Ruebke etal
Ardis Horn etal
Emma Ruebke
Elmer & H J Ruebke
John D Hubbell
John D Hubbell
A C Sipe Trustee
C C Ogaard Trust
Frank Sip
Lester Gunnerson
Leo Baker
Alice Jancsnes
Ken Aldrich
REGISTERED ANGUS
Harold Tiede
Roger Geddes
Gregan Geddes
David Johnson
Lloyd M Nelson
D & L Farms Inc
Lynn Johnson
Myrtle Olson
Loyal & Karen Sip
Minnie Sip
Curtis Bitker
Arthur Olson etal
John G Skalsky
Freda Bremer
(Edward Kurpius)
Robert Skalsky etux
Donald A Ness etux
Herbert & Elsie Johnson
Genena Akason
Winfred E Bauer
Leland & Luvern Ritt
(Ronald Jerry & Buddy Hanson)
Ethel Pochler
(Clifford M Hanson)
Mike & Gloria Eggen
Dorothy Bartz
Roger Geddes
Otto H Bartz
Orval Brommenschenkel
Leo Baker
Pete Hodwood etux
(Cary Sip)
Ray Bitker
Melinda Klask
Alfred Bartz
Carol Narum
Lucille M Carter
DIKE
TRI EXCAVATION
Orville Brommenschenkel
Albert Petry
Ken Aldrich
Ray Bitker etux
Edward Klask
Stewart Klask
PVT DITCH
Leon C Johnson etux
Terron E & Irene Hanson
Arthur Miller
Grace Johnson etal
Elmer Ruebke etal
Ardis Horn etal
Emma Ruebke
Elmer & H J Ruebke
John D Hubbell
John D Hubbell
A C Sipe Trustee
C C Ogaard Trust
Frank Sip
Lester Gunnerson
Meri T Anderson
Audrey Johnson
Albert Merkins etux
David Johnson
Gregan Geddes
Roger Geddes
Harold Tiede
Ralph Smith etux
(Lloyd M Nelson)
Lynn Johnson
Myrtle Olson
David G John

MAP OF

# ROCKWELL

TOWNSHIP: 143 N.

RANGE: 45 W.

CODE: RO

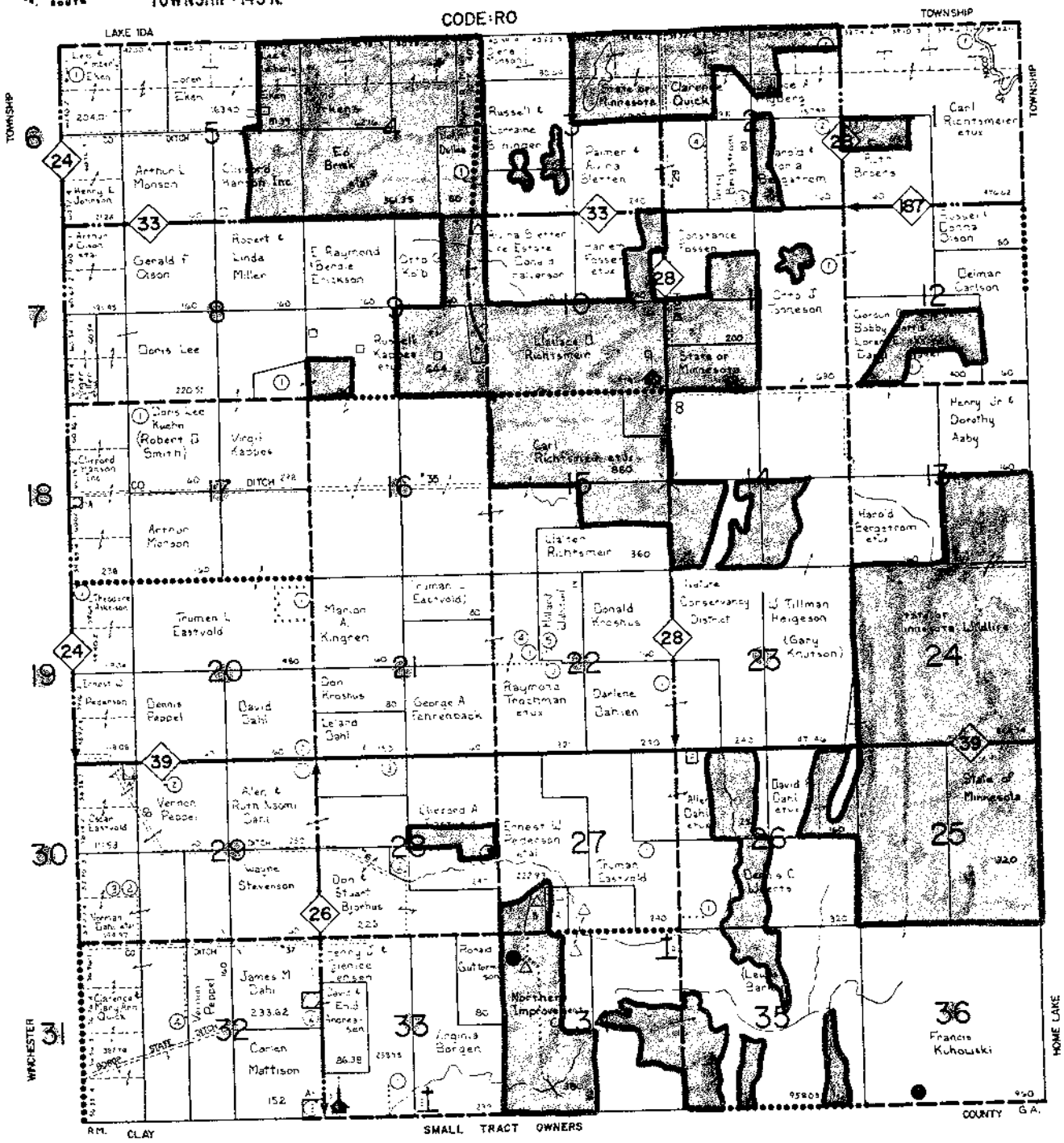


SEE SMALL TRACT SECTION FOLLOWING TOWNSHIP MAPS

Nicman

# SHELLY

PAGE 18 W. CODE:SL POLK R 49W R 48W TOWNSHIP : 146 N. CODE:SH RANGE : 48 & 49 W. COUNTY

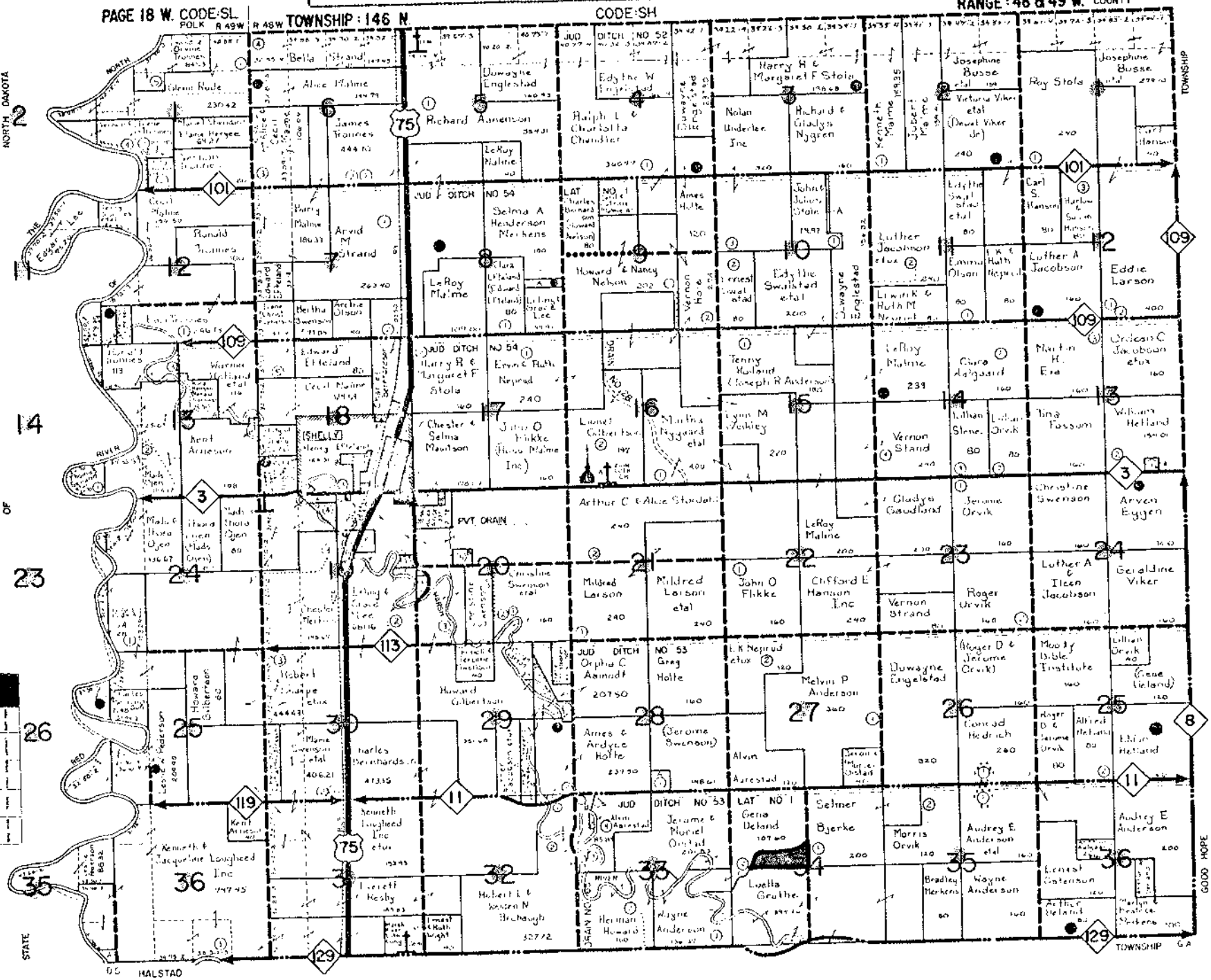


Norman

p. B-16

SEE SMALL TRACT SECTION FOLLOWING TOWNSHIP MAPS

SMALL TRACT OWNERS

MAP OF

# SPRING CREEK

TOWNSHIP: 146 N. RANGE: 45 W.

CODE: SP

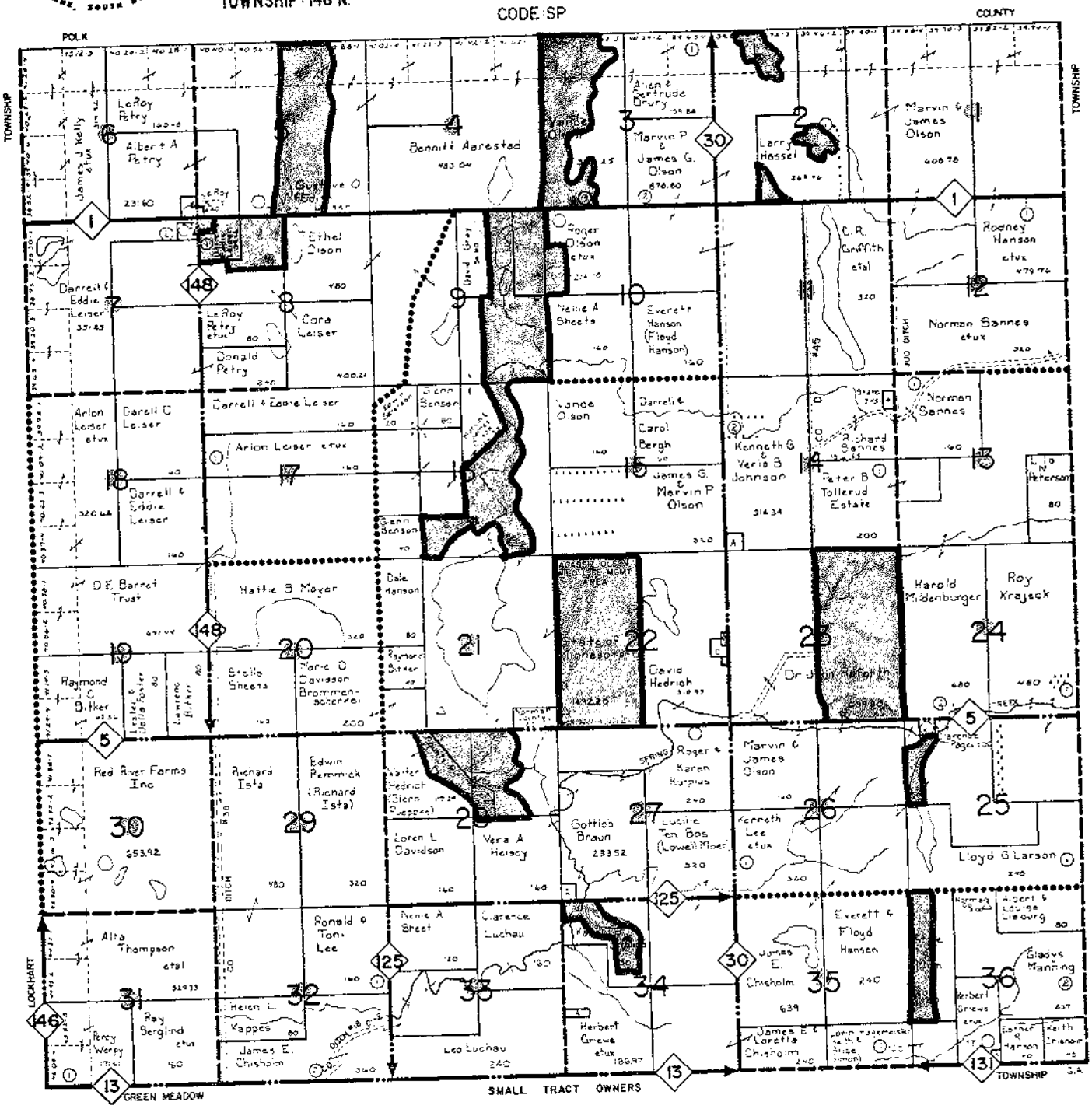


SEE SMALL TRACT SECTION FOLLOWING TOWNSHIP MAPS

NORMAN

# MAP OF WINCHESTER

TOWNSHIP: 143N. RANGE: 46 W.

CODE: WN

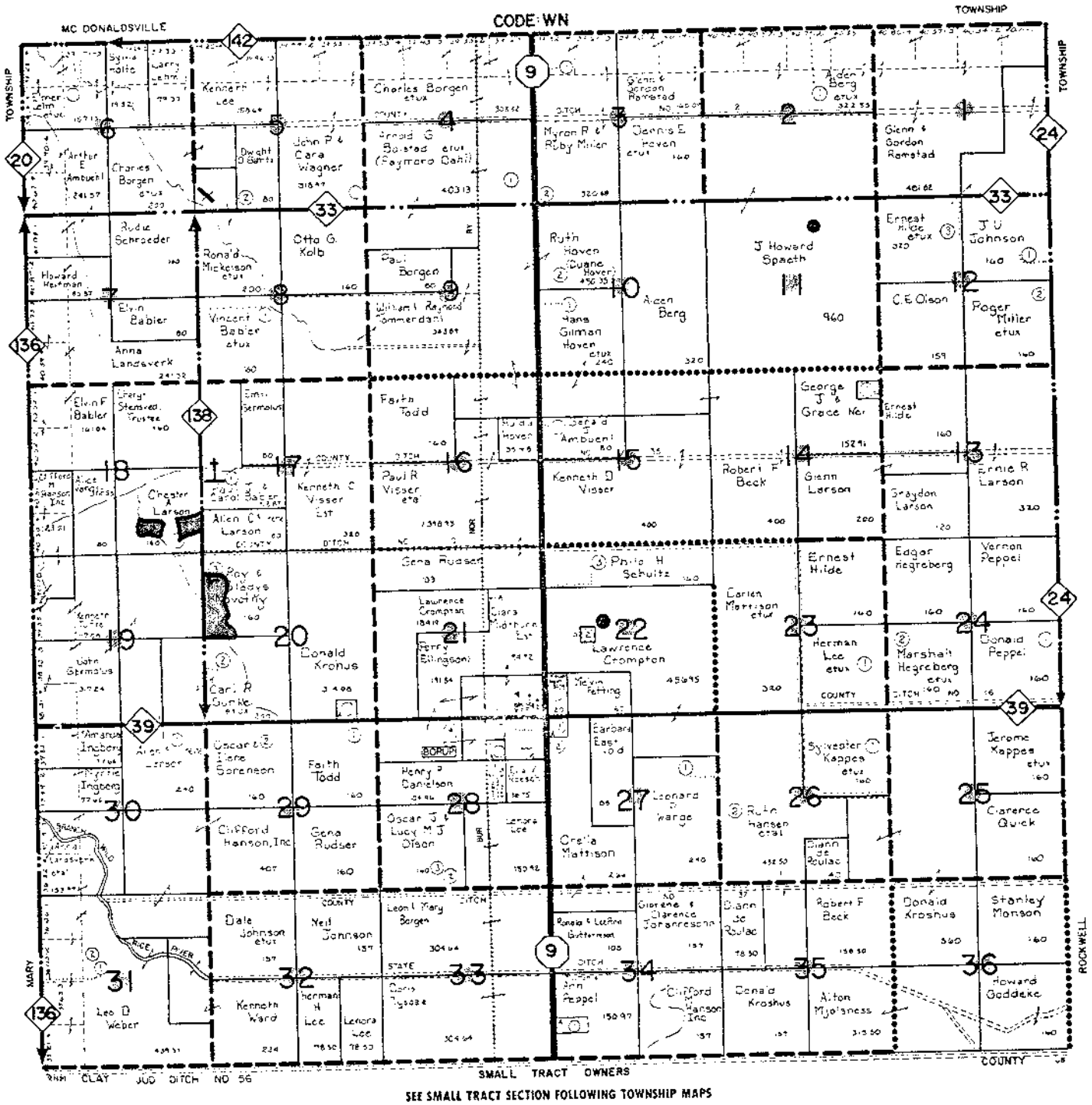


SEE SMALL TRACT SECTION FOLLOWING TOWNSHIP MAPS

NORMAN