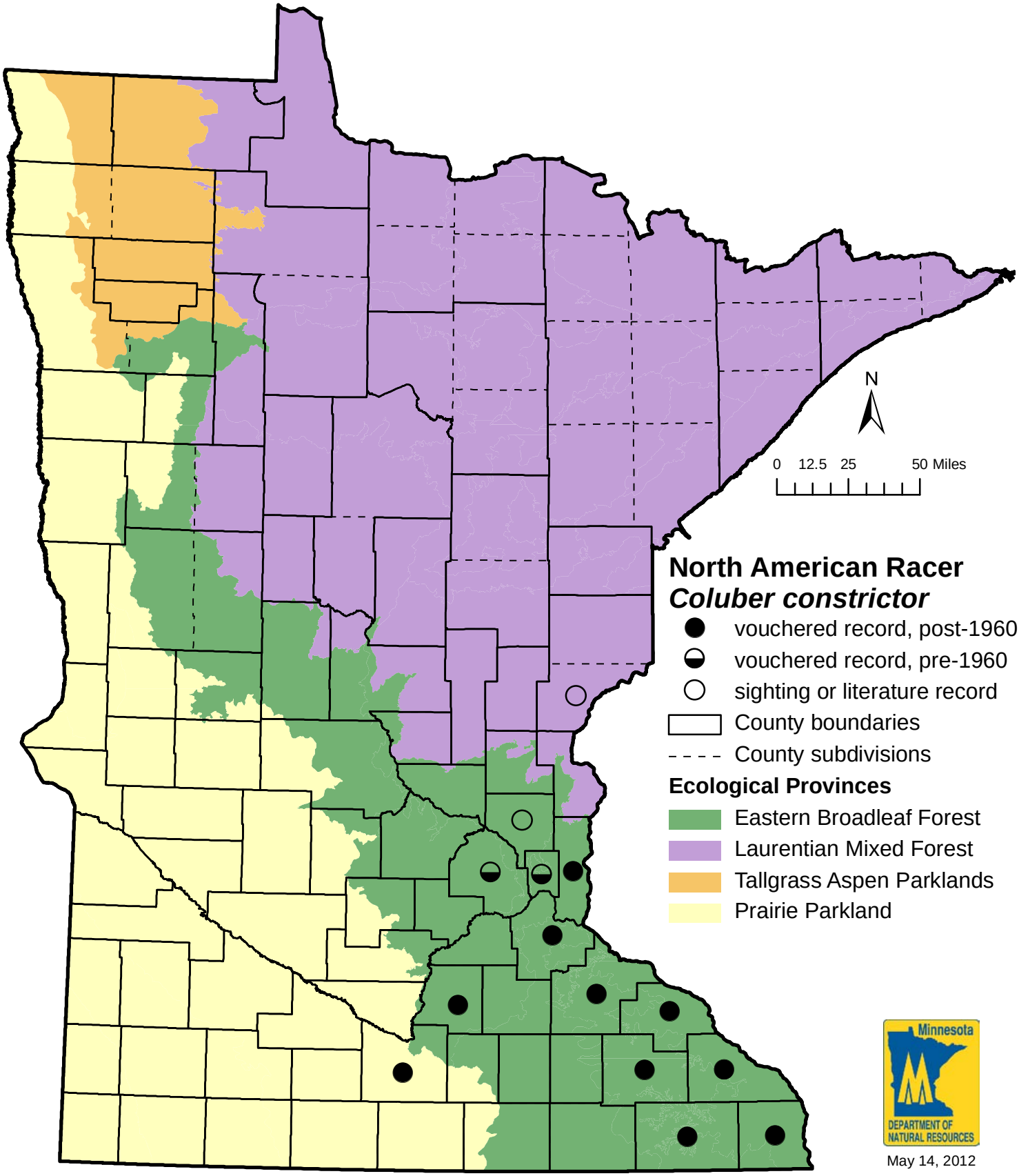
N
0 12.5 25 50 Miles
North American Racer
Coluber constrictor
vouchered record, post-1960
vouchered record, pre-1960
sighting or literature record
County boundaries
County subdivisions
Ecological Provinces
Eastern Broadleaf Forest
Laurentian Mixed Forest
Tallgrass Aspen Parklands
Prairie Parkland
Minnesota
DEPARTMENT OF NATURAL RESOURCES

May 14, 2012

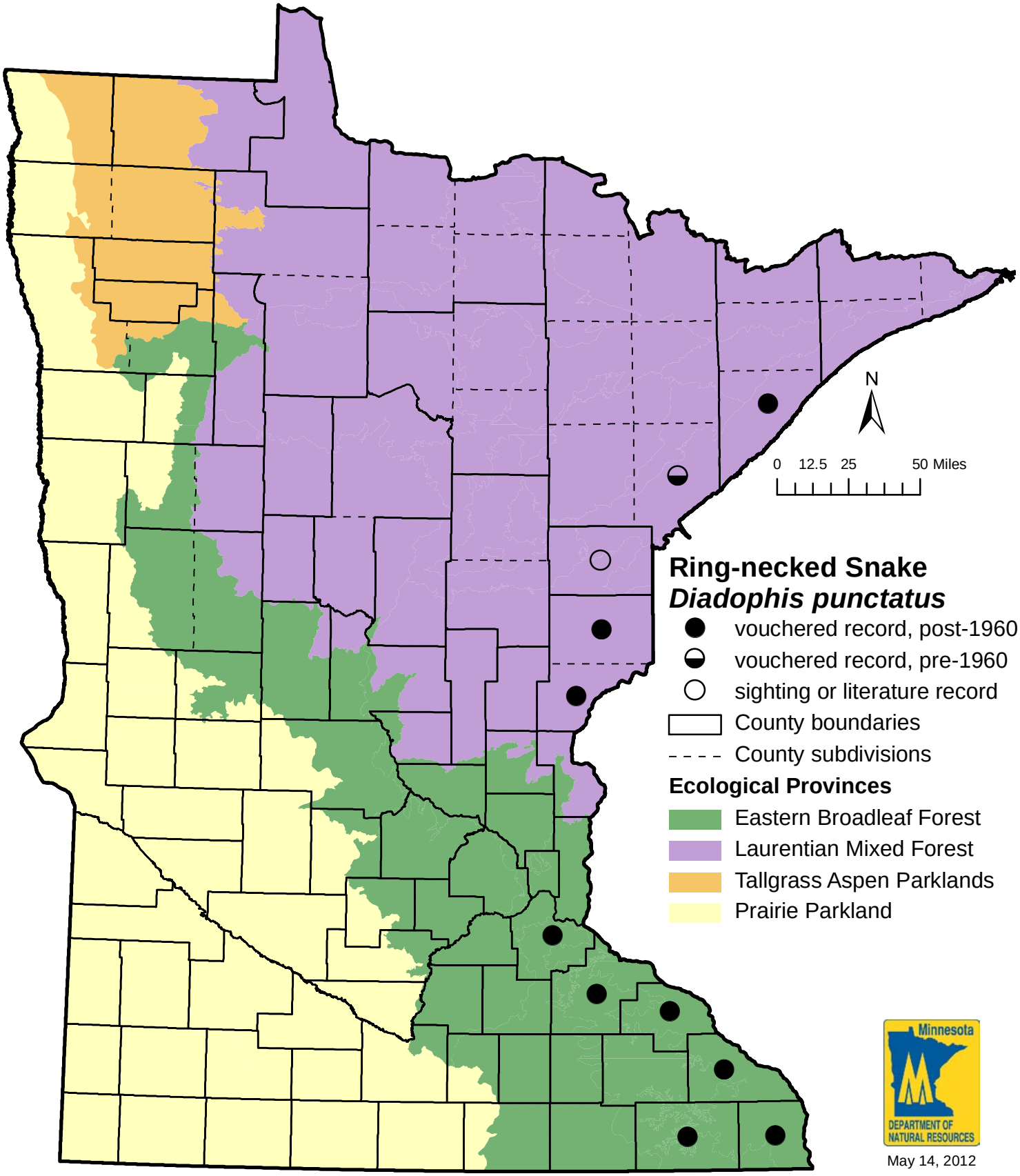
N
0 12.5 25 50 Miles
Ring-necked Snake
Diadophis punctatus
vouchered record, post-1960
vouchered record, pre-1960
sighting or literature record
County boundaries
County subdivisions
Ecological Provinces
Eastern Broadleaf Forest
Laurentian Mixed Forest
Tallgrass Aspen Parklands
Prairie Parkland
Minnesota
DEPARTMENT OF NATURAL RESOURCES

May 14, 2012

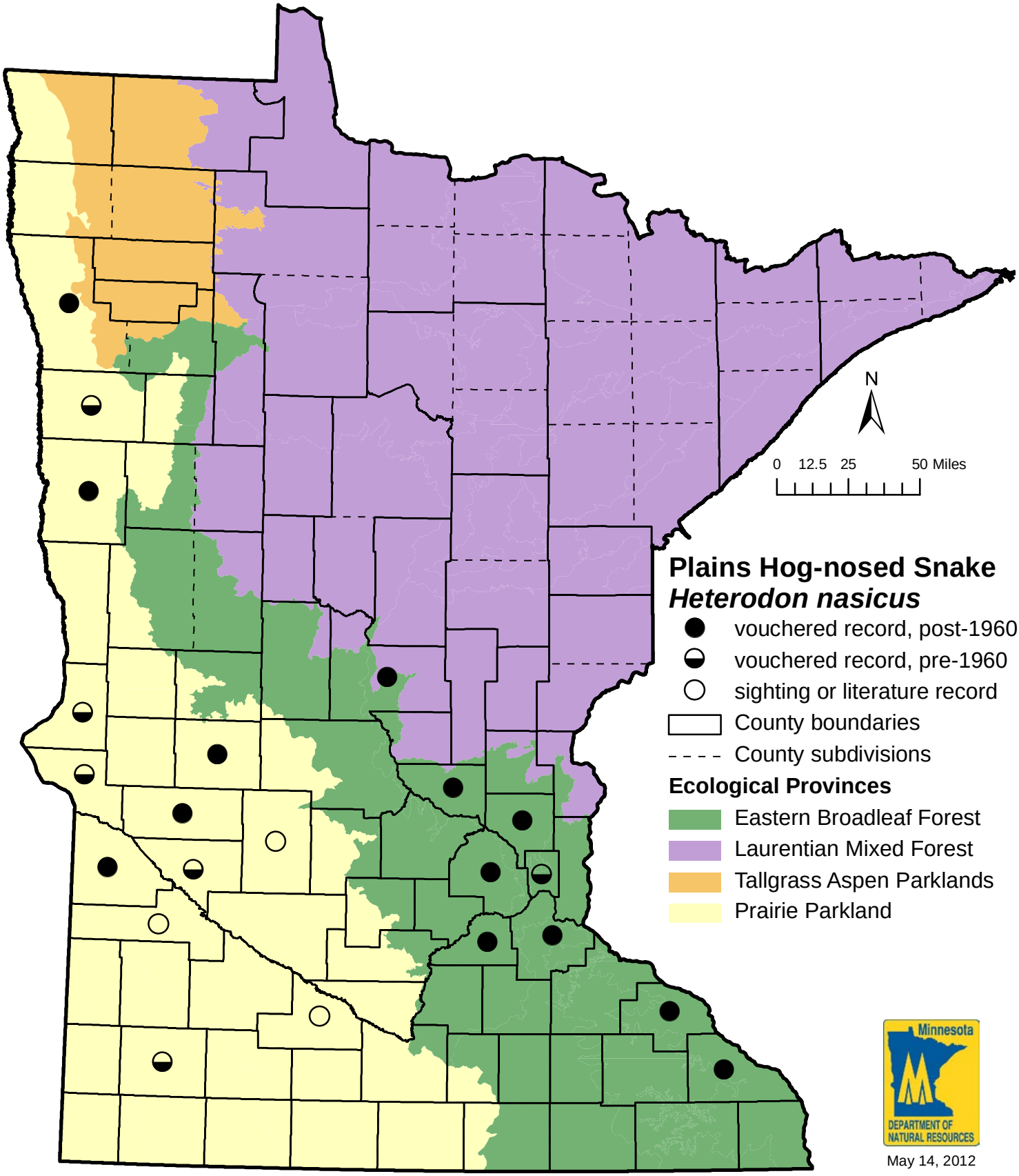
N
0 12.5 25 50 Miles
Plains Hog-nosed Snake
Heterodon nasicus
vouchered record, post-1960
vouchered record, pre-1960
sighting or literature record
County boundaries
County subdivisions
Ecological Provinces
Eastern Broadleaf Forest
Laurentian Mixed Forest
Tallgrass Aspen Parklands
Prairie Parkland
Minnesota
DEPARTMENT OF NATURAL RESOURCES

May 14, 2012

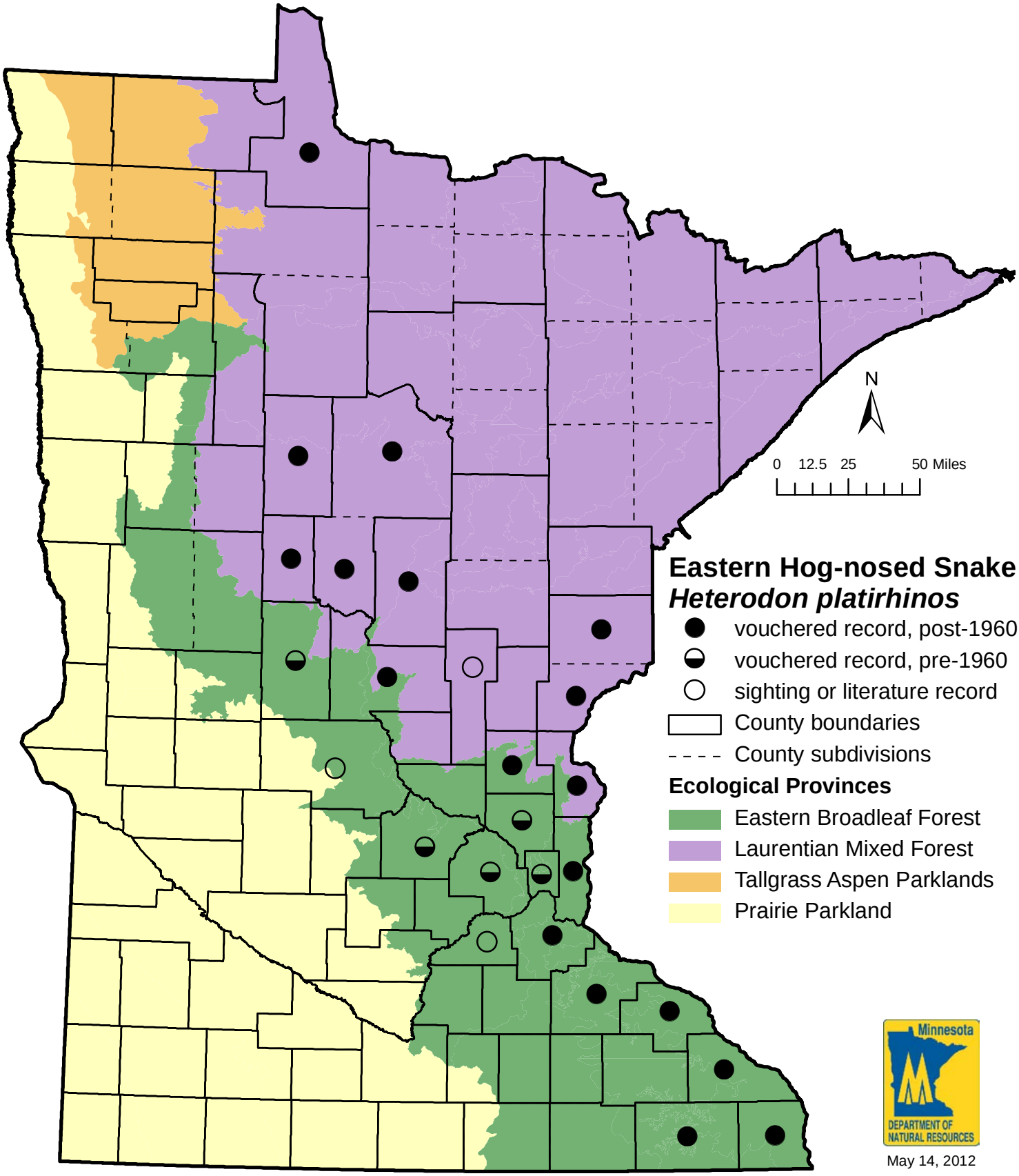
N
0 12.5 25 50 Miles
Eastern Hog-nosed Snake
Heterodon platirhinos
vouchered record, post-1960
vouchered record, pre-1960
sighting or literature record
County boundaries
County subdivisions
Ecological Provinces
Eastern Broadleaf Forest
Laurentian Mixed Forest
Tallgrass Aspen Parklands
Prairie Parkland
Minnesota
DEPARTMENT OF NATURAL RESOURCES

May 14, 2012

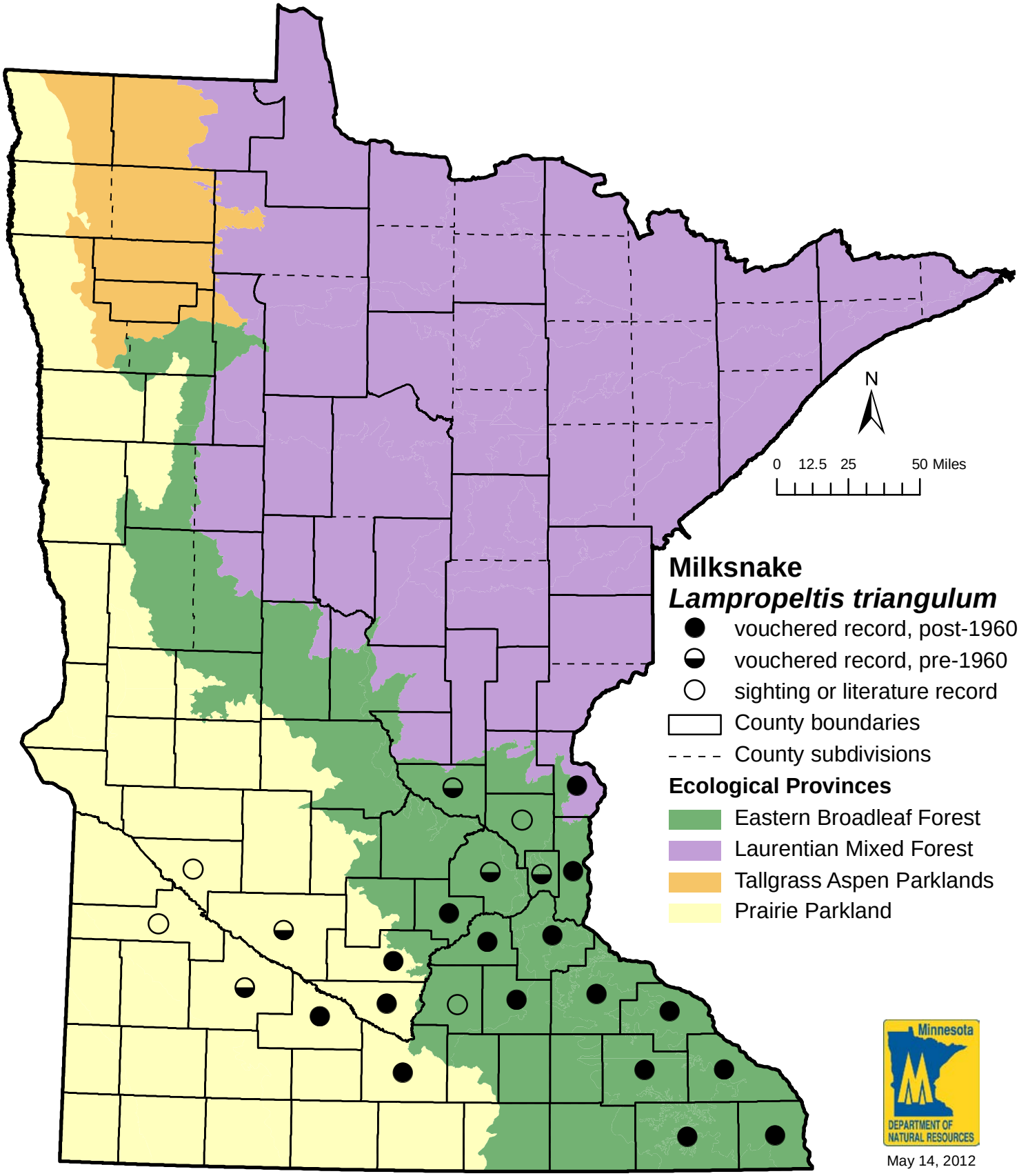
N
0 12.5 25 50 Miles
Milksnake
Lampropeltis triangulum
vouchered record, post-1960
vouchered record, pre-1960
sighting or literature record
County boundaries
County subdivisions
Ecological Provinces
Eastern Broadleaf Forest
Laurentian Mixed Forest
Tallgrass Aspen Parklands
Prairie Parkland
Minnesota
DEPARTMENT OF NATURAL RESOURCES

May 14, 2012

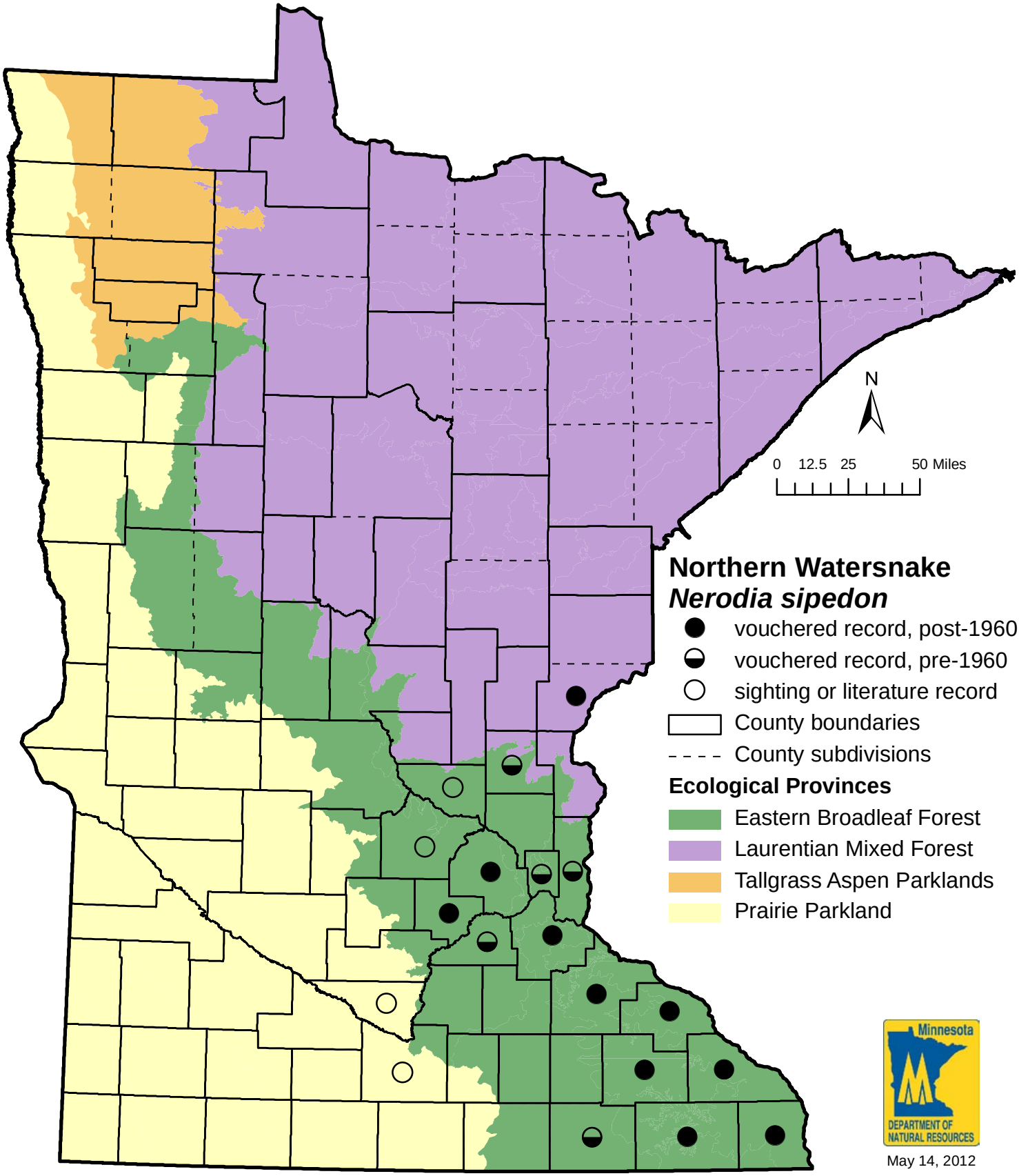
N
0 12.5 25 50 Miles
Northern Watersnake
Nerodia sipedon
vouchered record, post-1960
vouchered record, pre-1960
sighting or literature record
County boundaries
County subdivisions
Ecological Provinces
Eastern Broadleaf Forest
Laurentian Mixed Forest
Tallgrass Aspen Parklands
Prairie Parkland
Minnesota
DEPARTMENT OF NATURAL RESOURCES

May 14, 2012

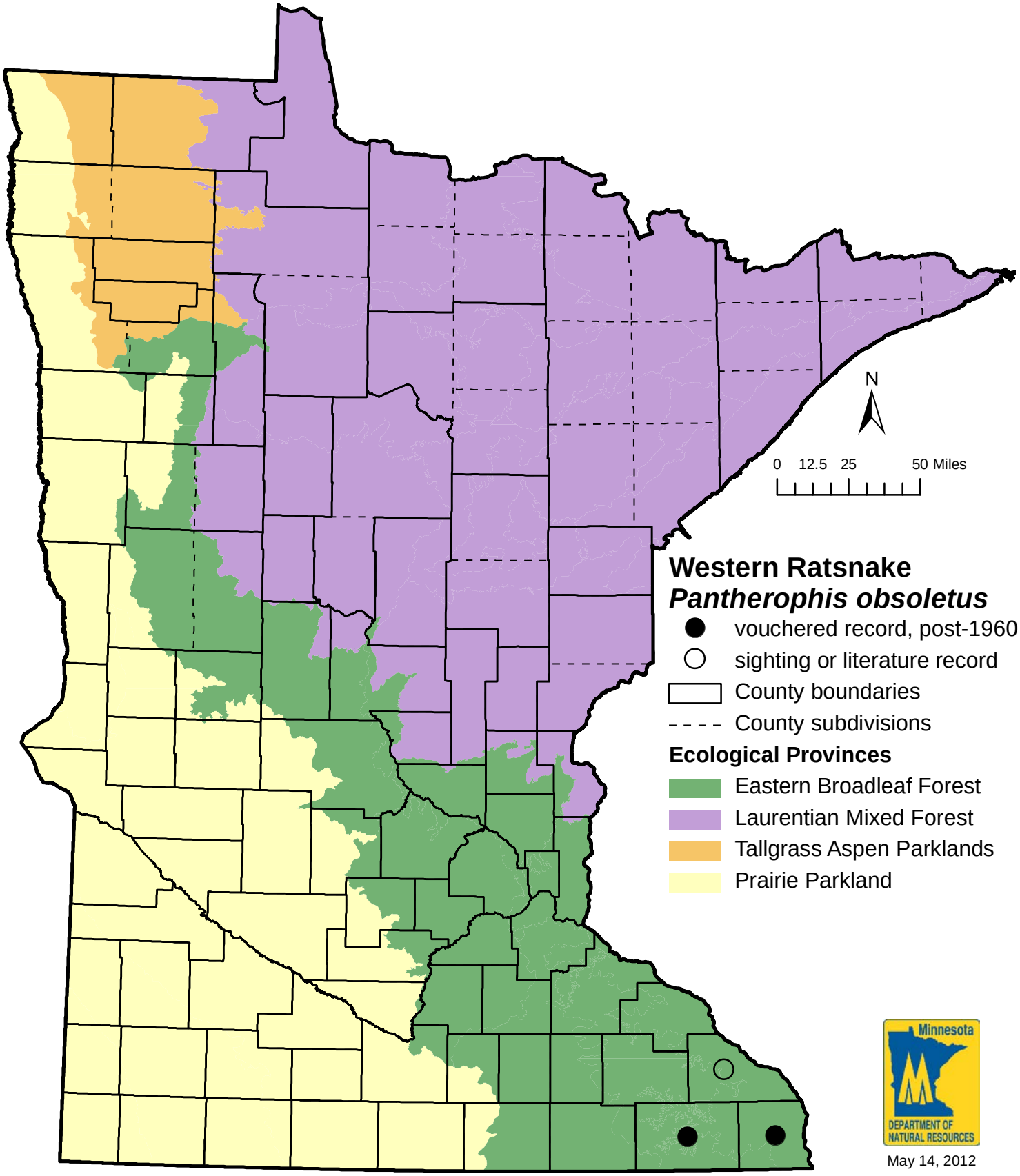
N
0 12.5 25 50 Miles
Western Ratsnake
Pantherophis obsoletus
vouchered record, post-1960
sighting or literature record
County boundaries
County subdivisions
Ecological Provinces
Eastern Broadleaf Forest
Laurentian Mixed Forest
Tallgrass Aspen Parklands
Prairie Parkland
Minnesota
DEPARTMENT OF NATURAL RESOURCES

May 14, 2012

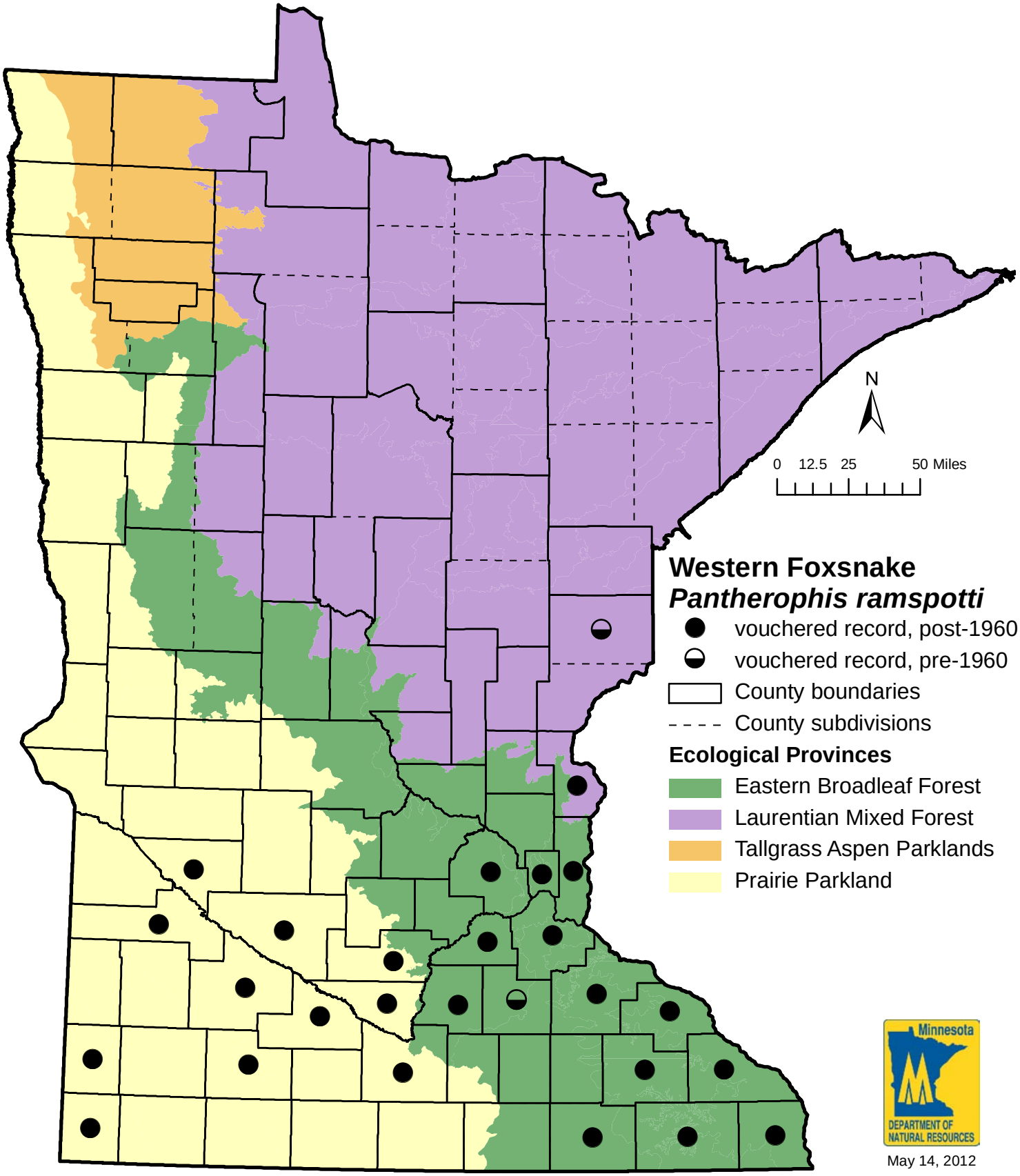
N
0 12.5 25 50 Miles
Western Foxsnake
Pantherophis ramspotti
vouchered record, post-1960
vouchered record, pre-1960
County boundaries
County subdivisions
Ecological Provinces
Eastern Broadleaf Forest
Laurentian Mixed Forest
Tallgrass Aspen Parklands
Prairie Parkland
Minnesota
DEPARTMENT OF NATURAL RESOURCES

May 14, 2012

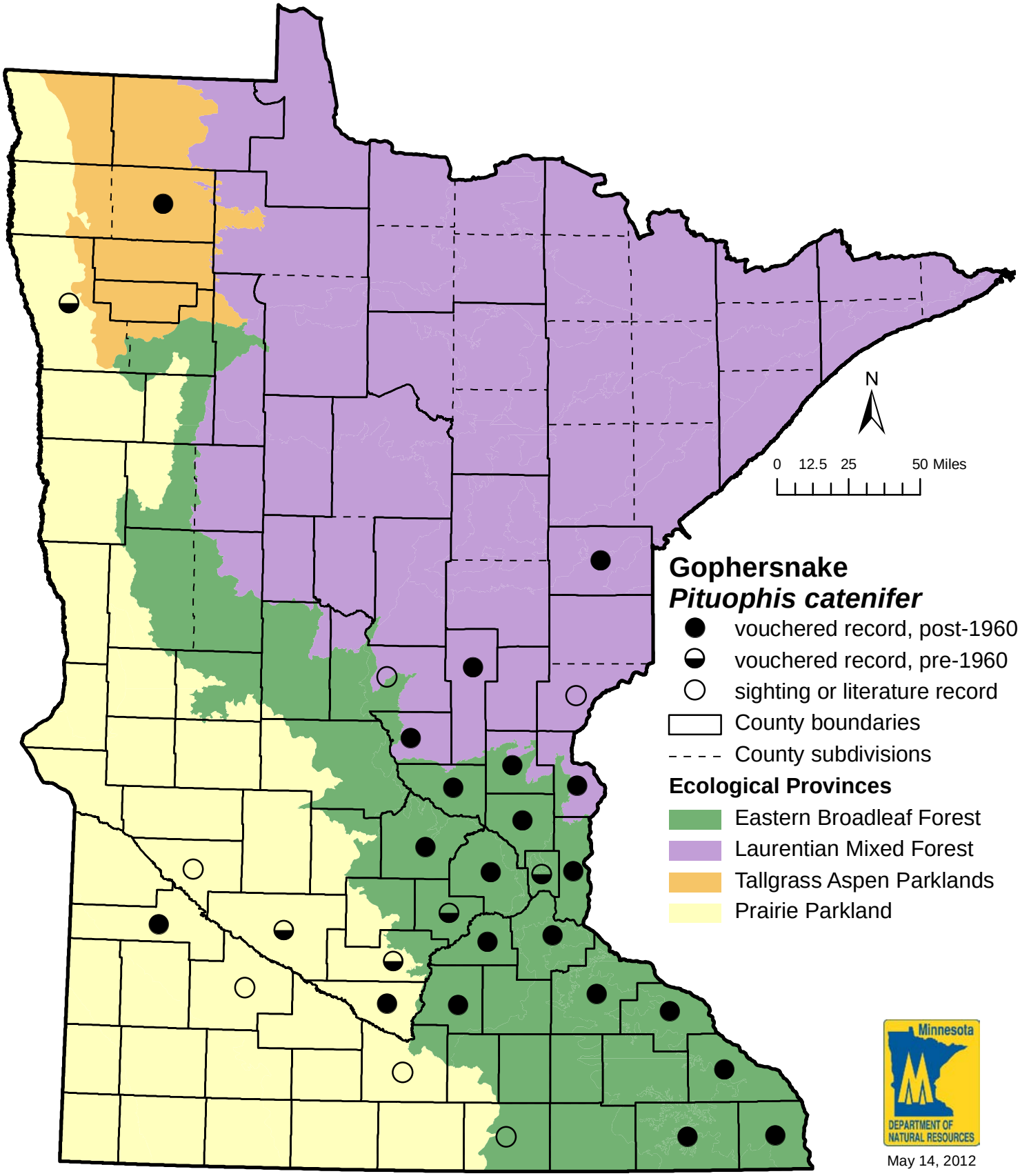
N
0 12.5 25 50 Miles
Gophersnake
Pituophis catenifer
vouchered record, post-1960
vouchered record, pre-1960
sighting or literature record
County boundaries
County subdivisions
Ecological Provinces
Eastern Broadleaf Forest
Laurentian Mixed Forest
Tallgrass Aspen Parklands
Prairie Parkland
Minnesota
DEPARTMENT OF NATURAL RESOURCES

May 14, 2012

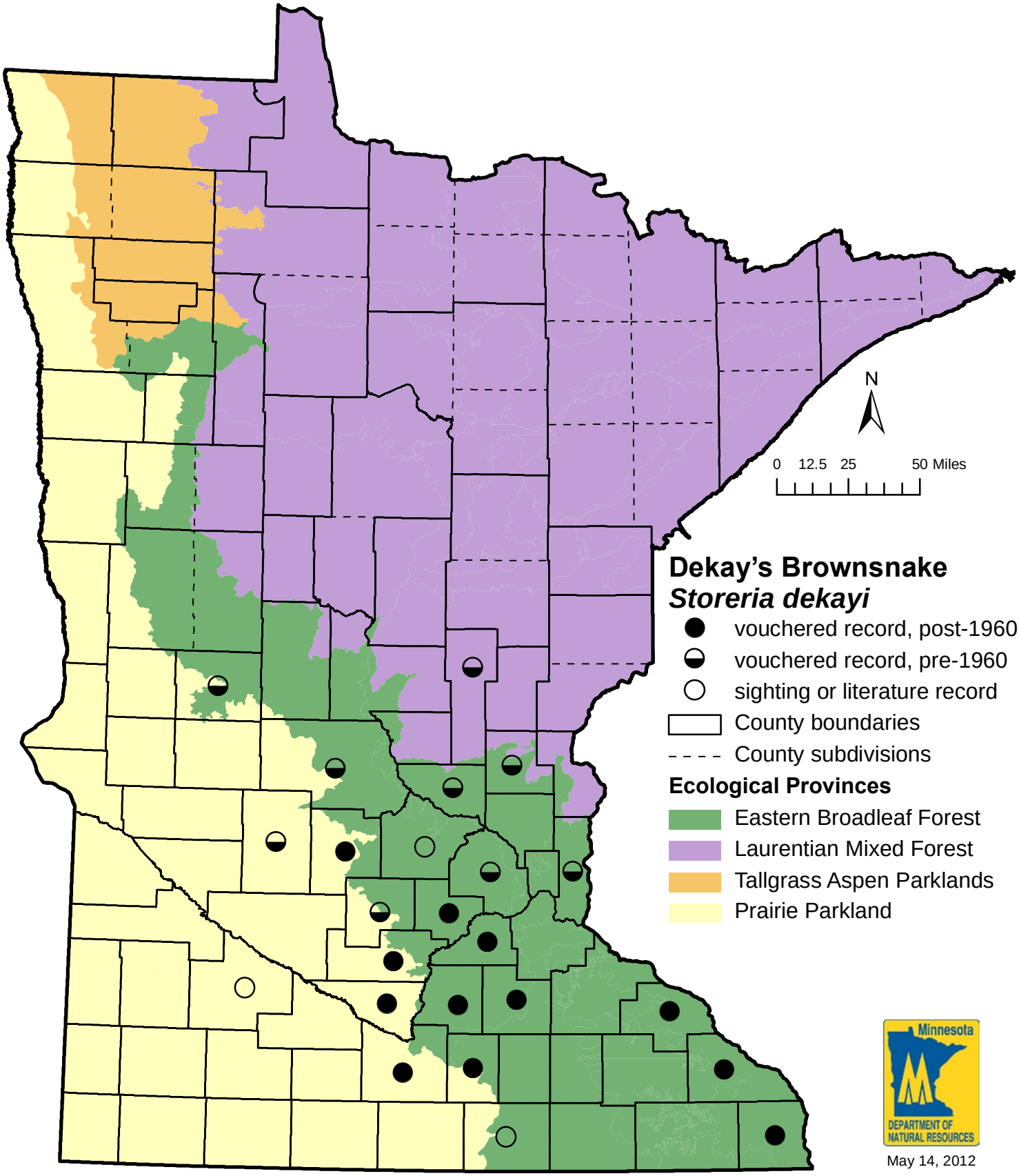
N
0 12.5 25 50 Miles
Dekay's Brownsnake
Storeria dekayi
vouchered record, post-1960
vouchered record, pre-1960
sighting or literature record
County boundaries
County subdivisions
Ecological Provinces
Eastern Broadleaf Forest
Laurentian Mixed Forest
Tallgrass Aspen Parklands
Prairie Parkland
Minnesota
DEPARTMENT OF NATURAL RESOURCES

May 14, 2012

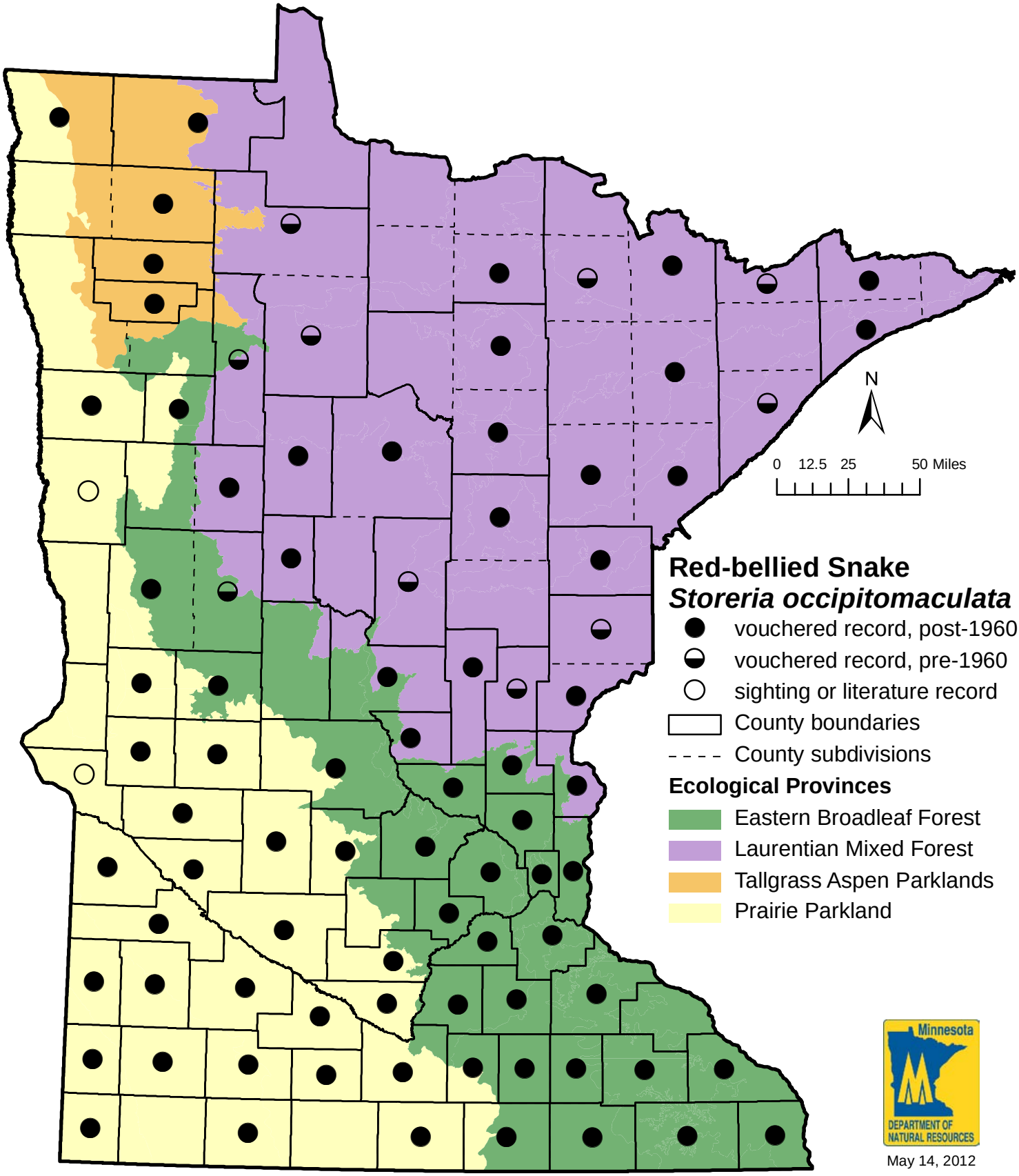
N
0 12.5 25 50 Miles
Red-bellied Snake
Storeria occipitomaculata
vouchered record, post-1960
vouchered record, pre-1960
sighting or literature record
County boundaries
County subdivisions
Ecological Provinces
Eastern Broadleaf Forest
Laurentian Mixed Forest
Tallgrass Aspen Parklands
Prairie Parkland
Minnesota
DEPARTMENT OF NATURAL RESOURCES

May 14, 2012

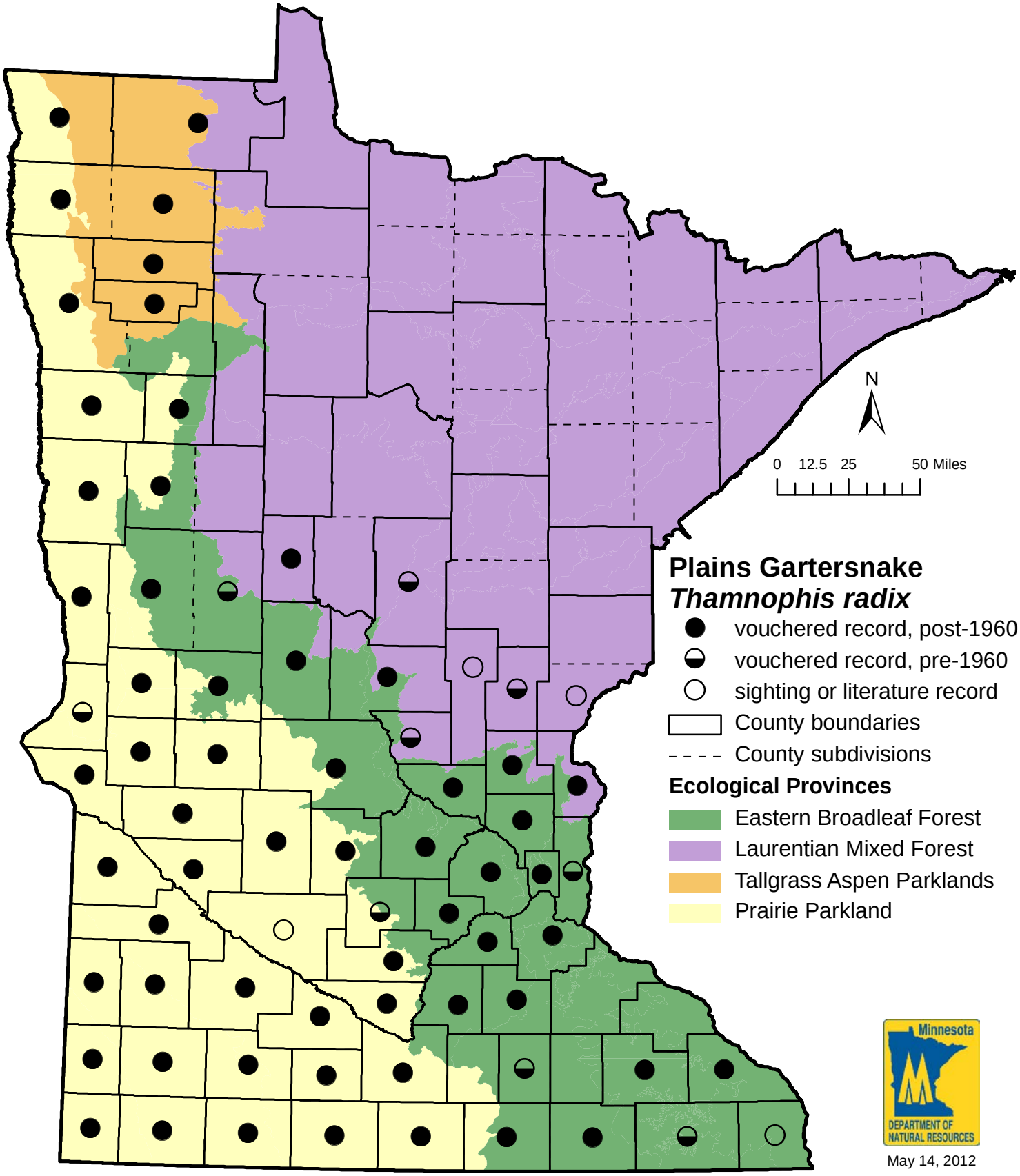
N
0 12.5 25 50 Miles
Plains Gartersnake
Thamnophis radix
vouchered record, post-1960
vouchered record, pre-1960
sighting or literature record
County boundaries
County subdivisions
Ecological Provinces
Eastern Broadleaf Forest
Laurentian Mixed Forest
Tallgrass Aspen Parklands
Prairie Parkland
Minnesota
DEPARTMENT OF NATURAL RESOURCES

May 14, 2012

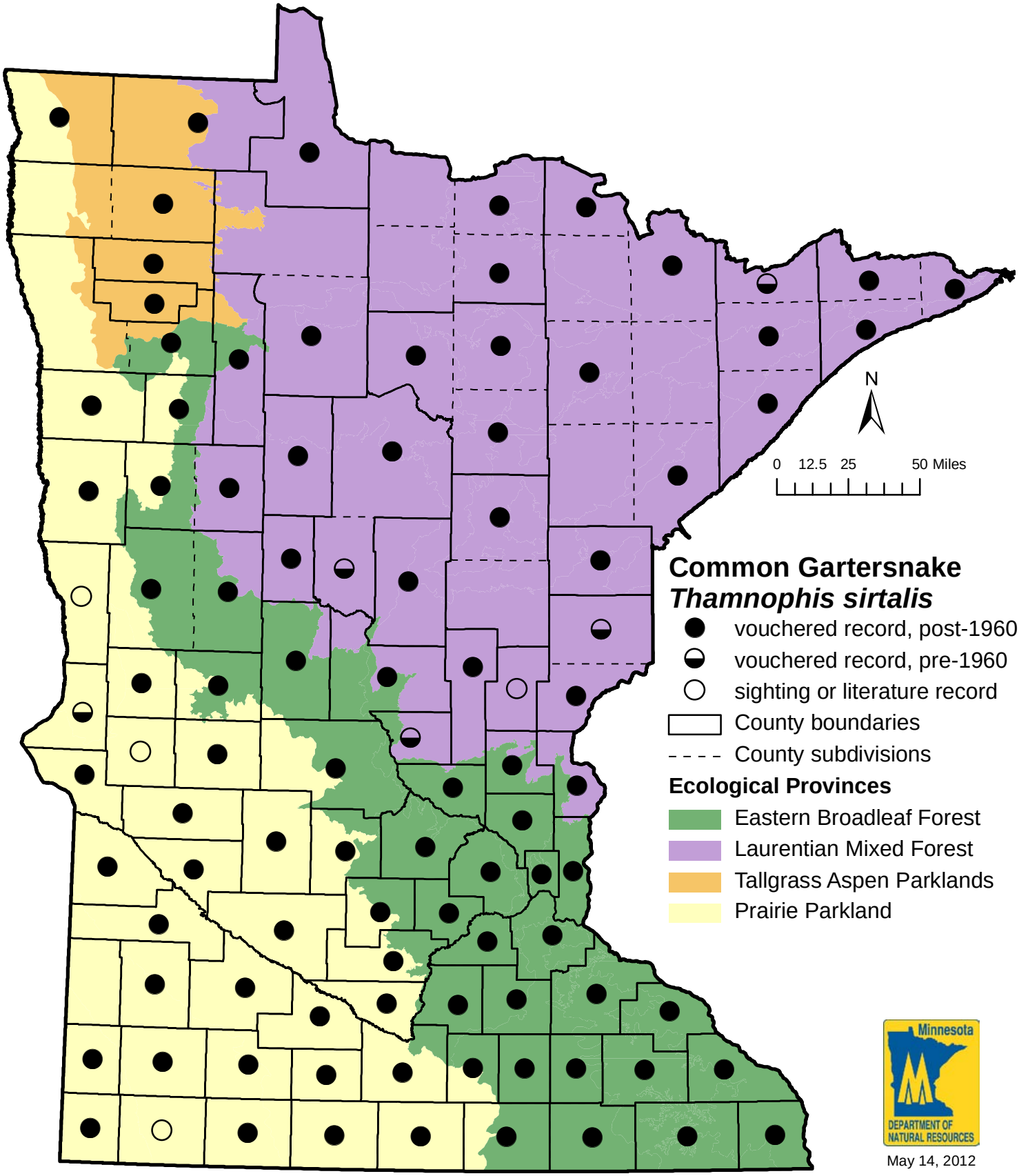
N
0 12.5 25 50 Miles
Common Gartersnake
Thamnophis sirtalis
vouchered record, post-1960
vouchered record, pre-1960
sighting or literature record
County boundaries
County subdivisions
Ecological Provinces
Eastern Broadleaf Forest
Laurentian Mixed Forest
Tallgrass Aspen Parklands
Prairie Parkland
Minnesota
DEPARTMENT OF NATURAL RESOURCES

May 14, 2012

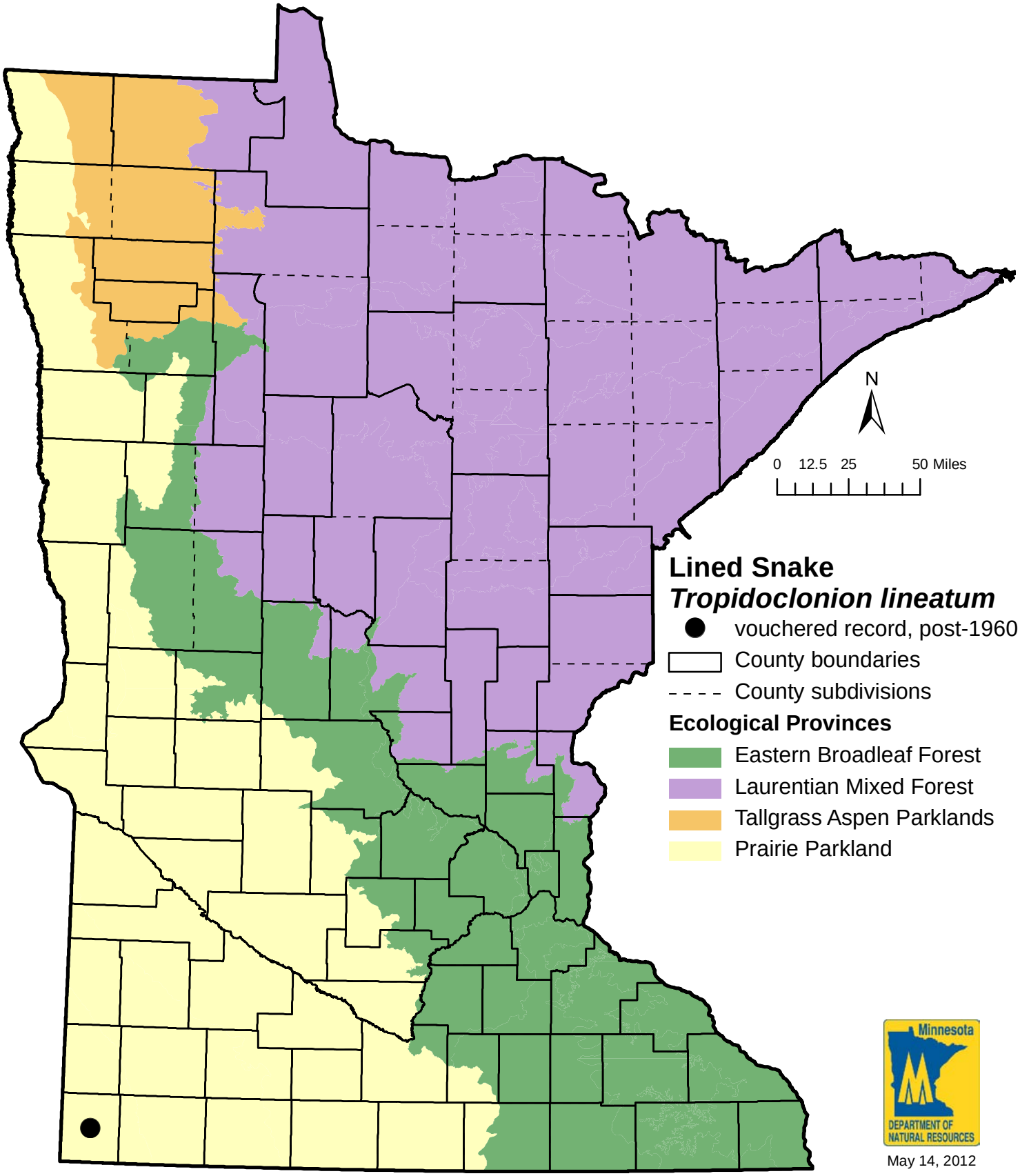
N
0 12.5 25 50 Miles
Lined Snake
Tropidoclonion lineatum
vouchered record, post-1960
County boundaries
County subdivisions
Ecological Provinces
Eastern Broadleaf Forest
Laurentian Mixed Forest
Tallgrass Aspen Parklands
Prairie Parkland
Minnesota
DEPARTMENT OF NATURAL RESOURCES

May 14, 2012