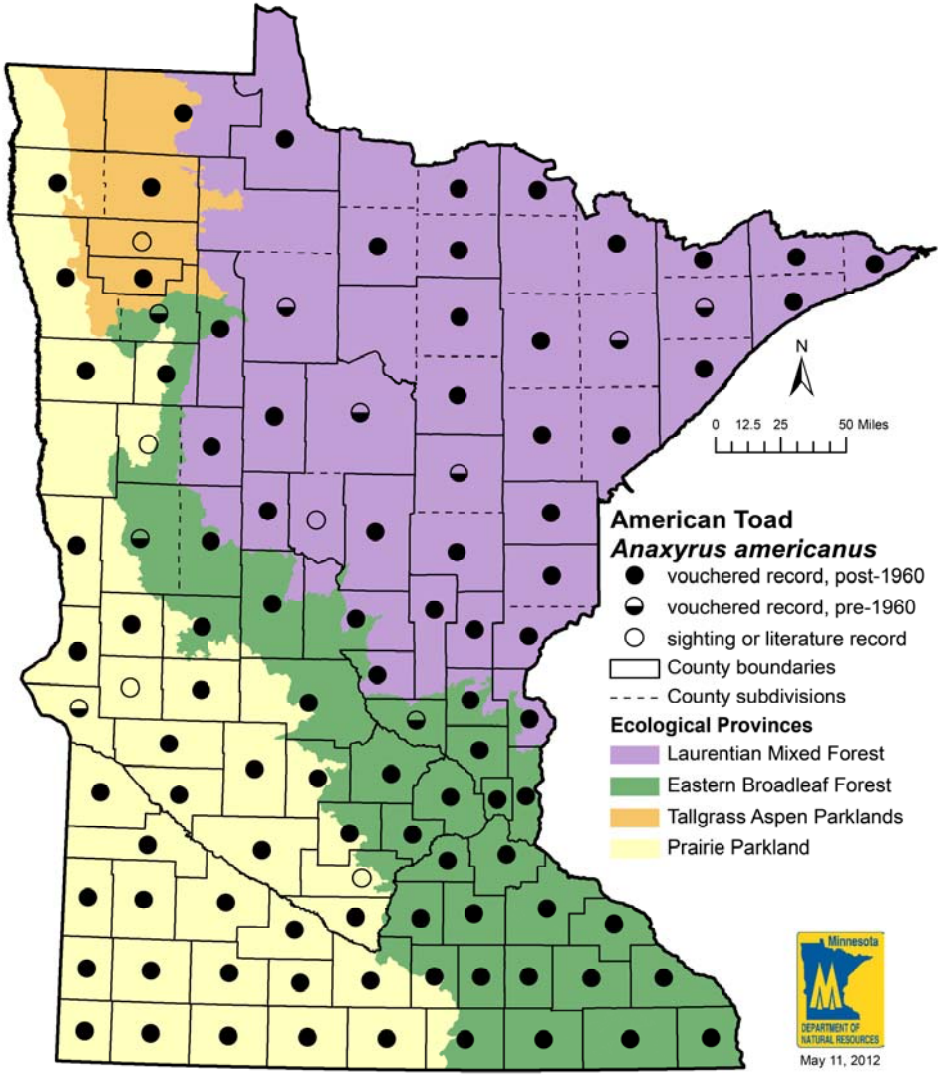
N
0 12.5 25 50 Miles
American Toad
Anaxyrus americanus
vouchered record, post-1960
vouchered record, pre-1960
sighting or literature record
County boundaries
County subdivisions
Ecological Provinces
Laurentian Mixed Forest
Eastern Broadleaf Forest
Tallgrass Aspen Parklands
Prairie Parkland
Minnesota
DEPARTMENT OF NATURAL RESOURCES
May 11, 2012

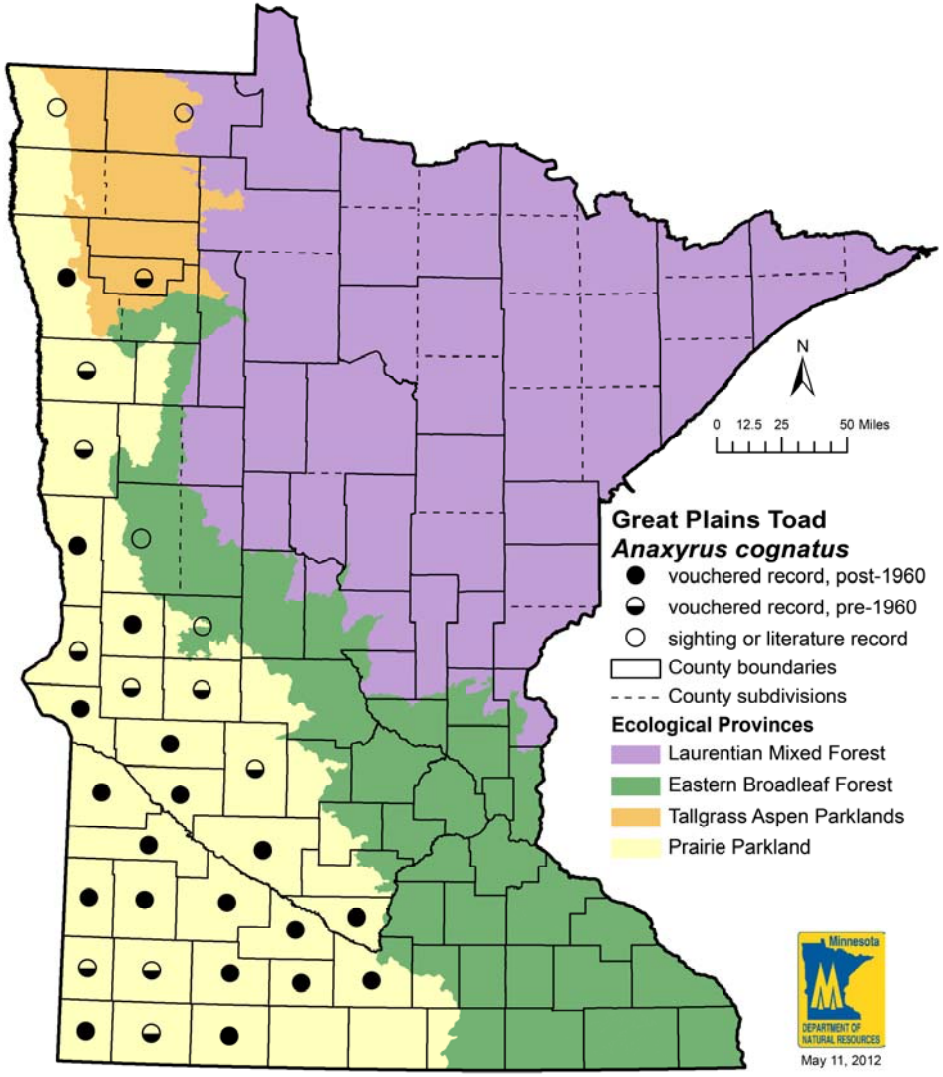
N
0 12.5 25 50 Miles
Great Plains Toad
Anaxyrus cognatus
vouchered record, post-1960
vouchered record, pre-1960
sighting or literature record
County boundaries
County subdivisions
Ecological Provinces
Laurentian Mixed Forest
Eastern Broadleaf Forest
Tallgrass Aspen Parklands
Prairie Parkland
Minnesota
DEPARTMENT OF NATURAL RESOURCES
May 11, 2012

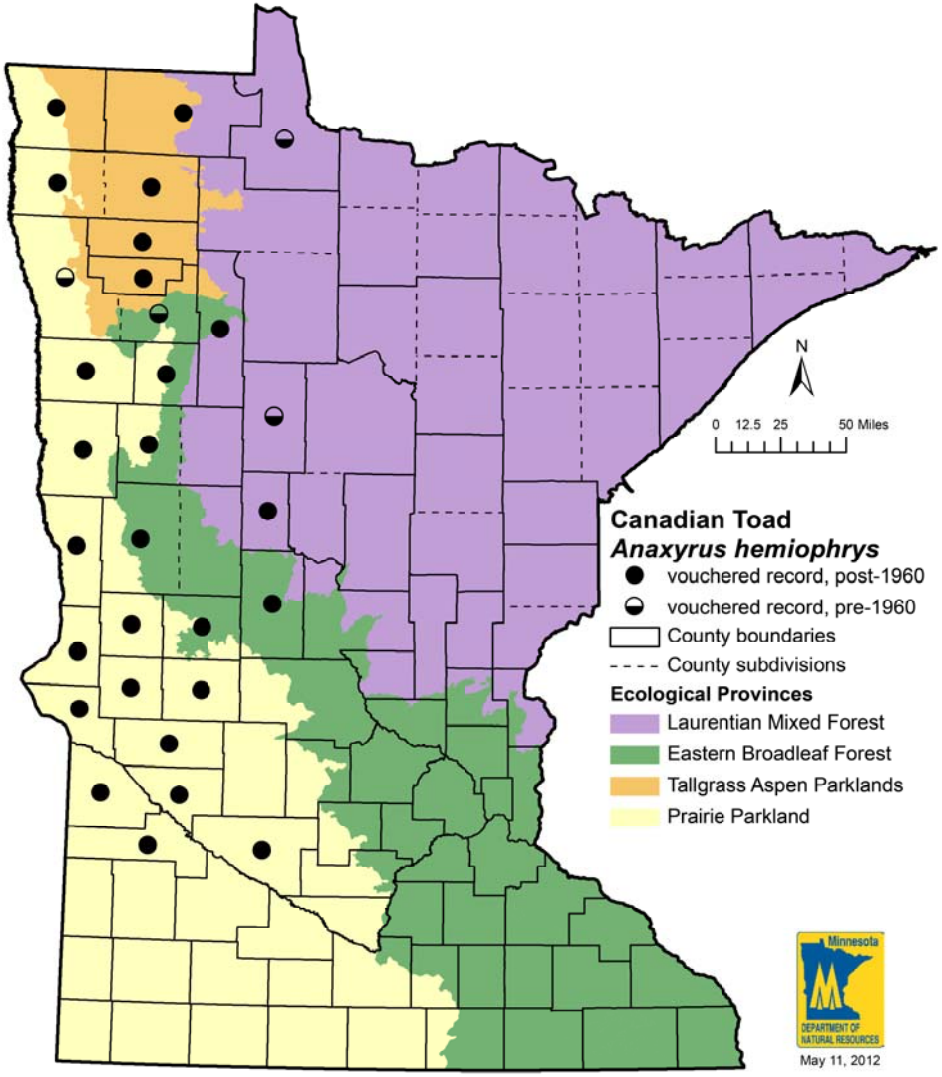
N
0 12.5 25 50 Miles
Canadian Toad
Anaxyrus hemiophrys
vouchered record, post-1960
vouchered record, pre-1960
County boundaries
County subdivisions
Ecological Provinces
Laurentian Mixed Forest
Eastern Broadleaf Forest
Tallgrass Aspen Parklands
Prairie Parkland
Minnesota
DEPARTMENT OF NATURAL RESOURCES
May 11, 2012

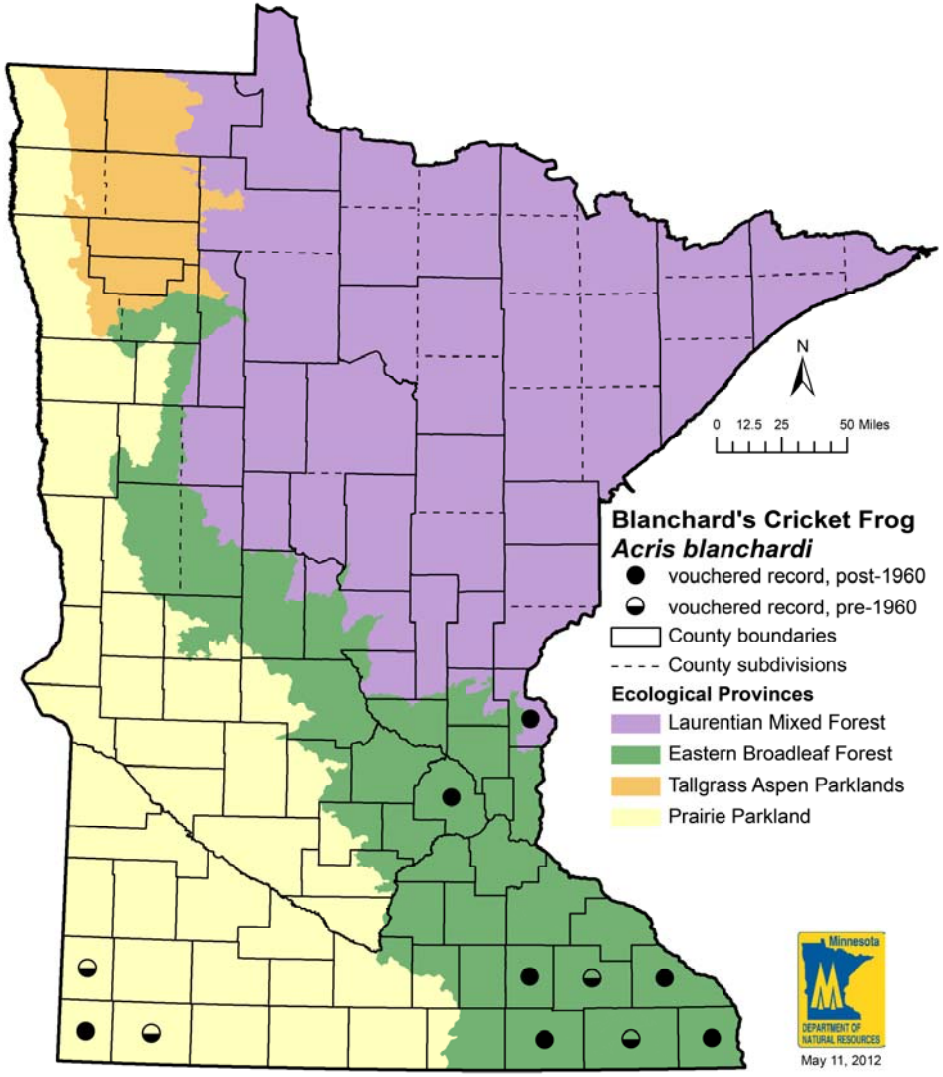
N
0 12.5 25 50 Miles
Blanchard's Cricket Frog
Acris blanchardi
vouchered record, post-1960
vouchered record, pre-1960
County boundaries
County subdivisions
Ecological Provinces
Laurentian Mixed Forest
Eastern Broadleaf Forest
Tallgrass Aspen Parklands
Prairie Parkland
Minnesota
DEPARTMENT OF NATURAL RESOURCES
May 11, 2012

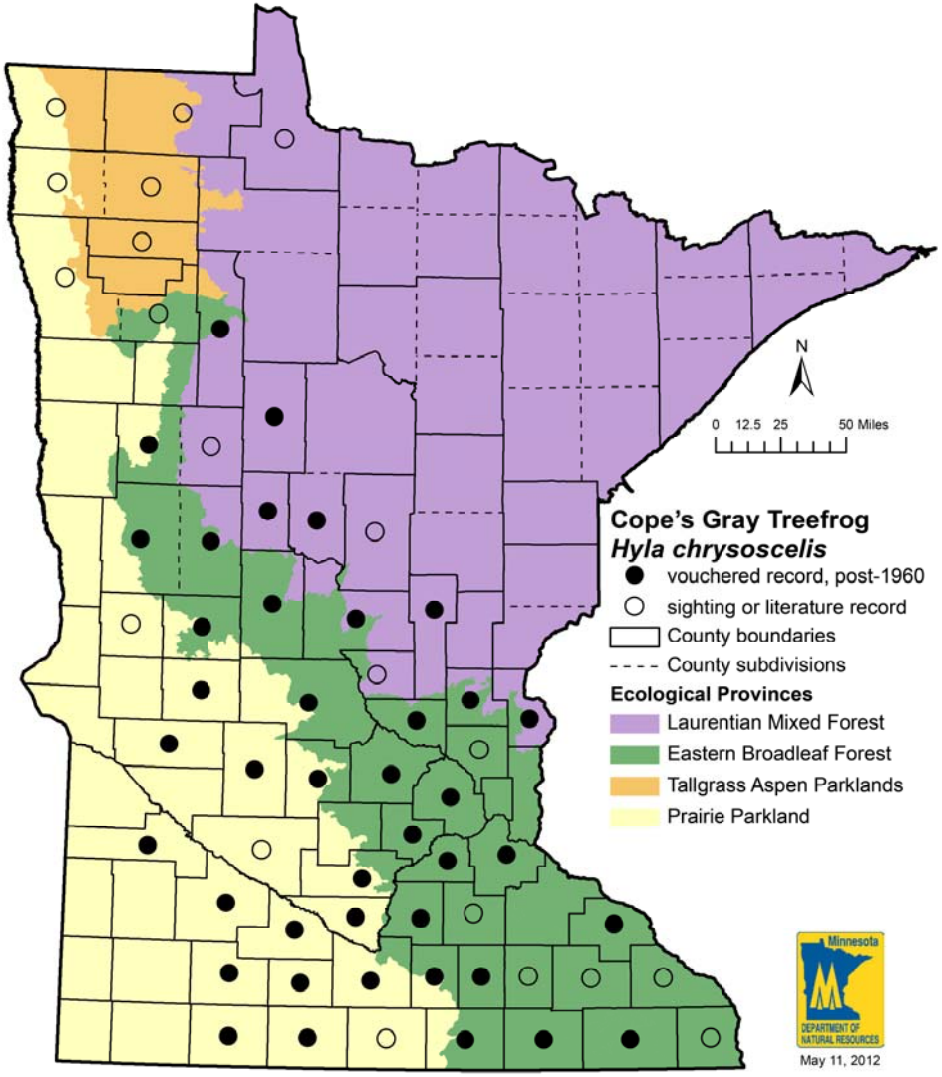
N
0 12.5 25 50 Miles
Cope's Gray Treefrog
Hyla chrysoscelis
vouchered record, post-1960
sighting or literature record
County boundaries
County subdivisions
Ecological Provinces
Laurentian Mixed Forest
Eastern Broadleaf Forest
Tallgrass Aspen Parklands
Prairie Parkland
Minnesota
DEPARTMENT OF NATURAL RESOURCES
May 11, 2012

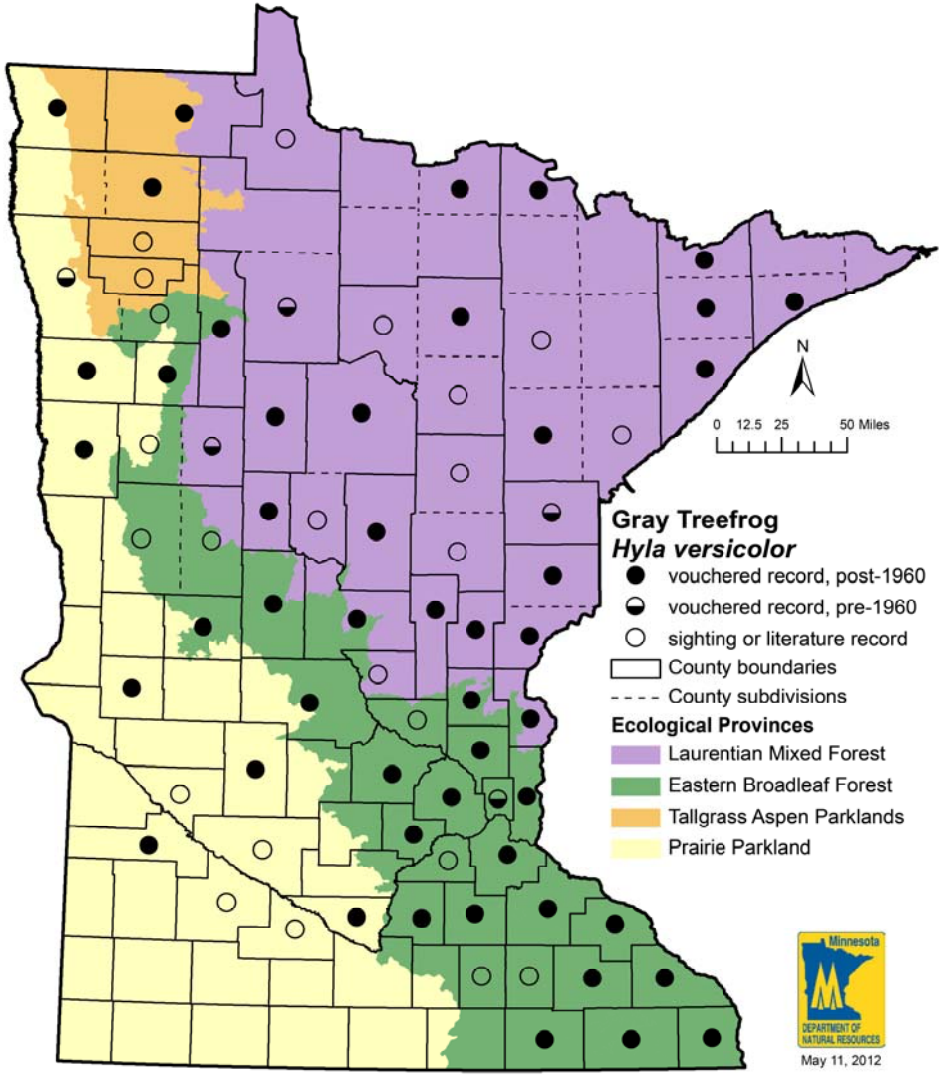
N
0 12.5 25 50 Miles
Gray Treefrog
Hyla versicolor
vouchered record, post-1960
vouchered record, pre-1960
sighting or literature record
County boundaries
County subdivisions
Ecological Provinces
Laurentian Mixed Forest
Eastern Broadleaf Forest
Tallgrass Aspen Parklands
Prairie Parkland
Minnesota
DEPARTMENT OF NATURAL RESOURCES
May 11, 2012

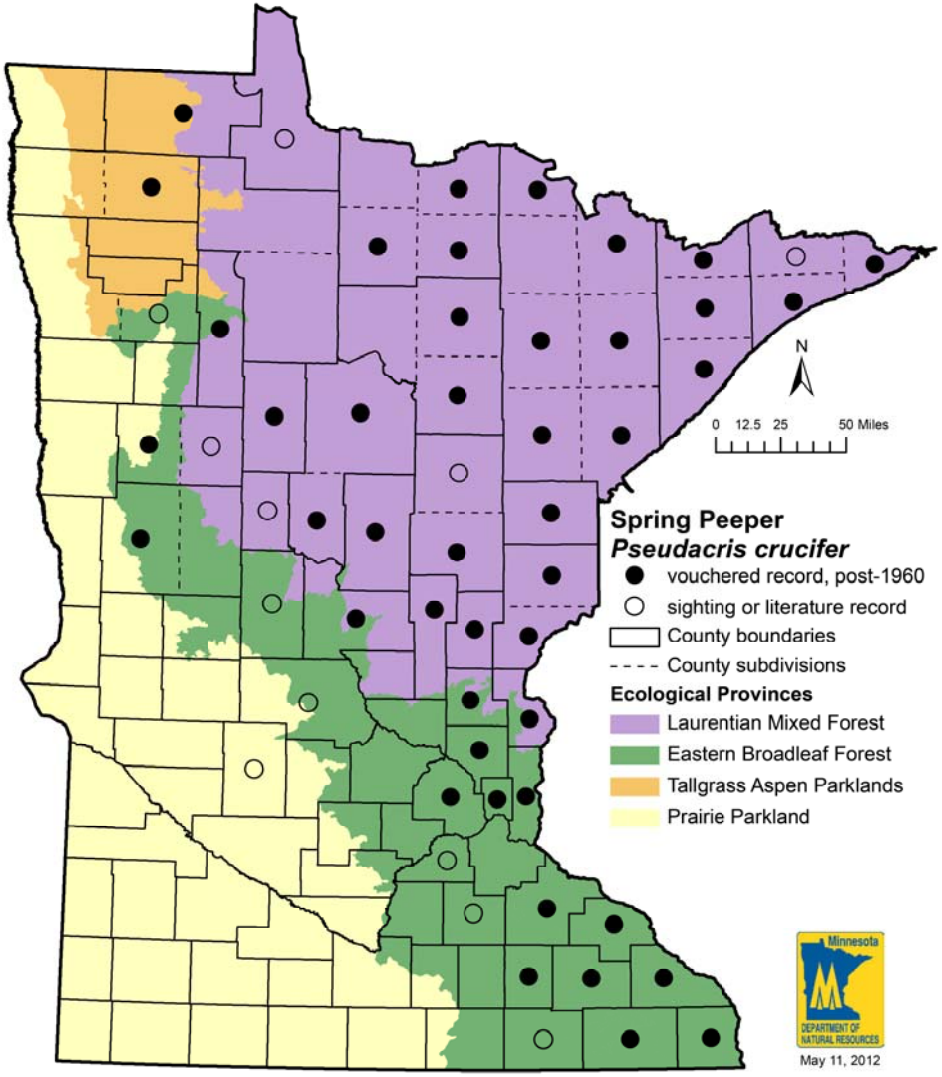
N
0 12.5 25 50 Miles
Spring Peeper
Pseudacris crucifer
vouchered record, post-1960
sighting or literature record
County boundaries
County subdivisions
Ecological Provinces
Laurentian Mixed Forest
Eastern Broadleaf Forest
Tallgrass Aspen Parklands
Prairie Parkland
Minnesota
DEPARTMENT OF NATURAL RESOURCES
May 11, 2012

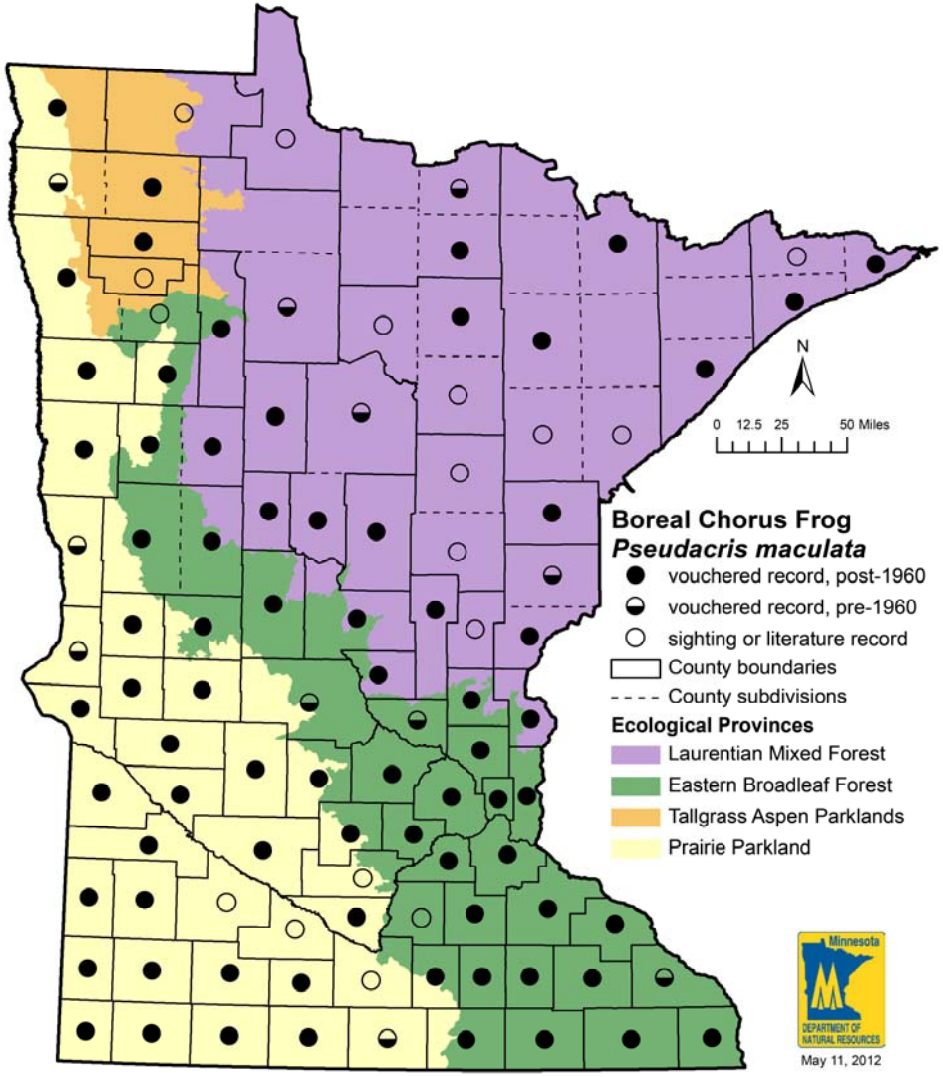
N
0 12.5 25 50 Miles
Boreal Chorus Frog
Pseudacris maculata
vouchered record, post-1960
vouchered record, pre-1960
sighting or literature record
County boundaries
County subdivisions
Ecological Provinces
Laurentian Mixed Forest
Eastern Broadleaf Forest
Tallgrass Aspen Parklands
Prairie Parkland
Minnesota
DEPARTMENT OF NATURAL RESOURCES
May 11, 2012

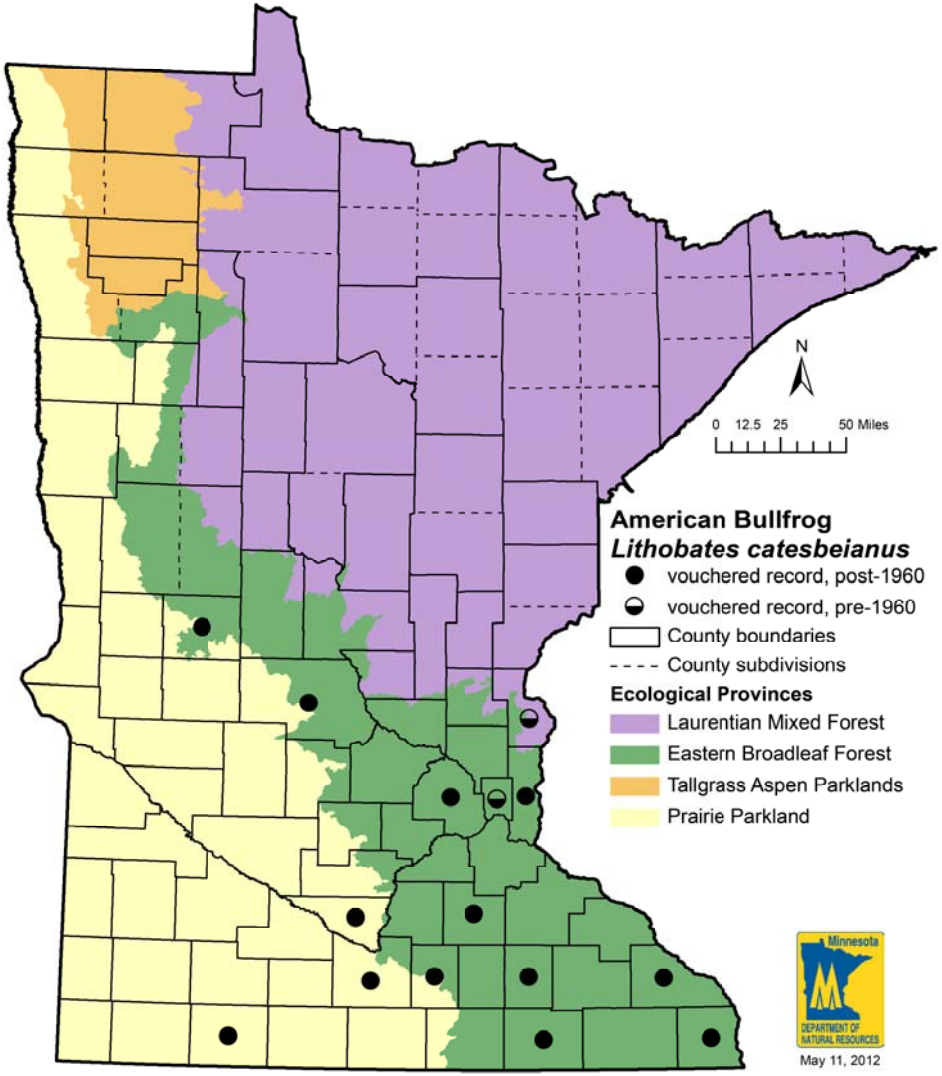
N
0 12.5 25 50 Miles
American Bullfrog
Lithobates catesbeianus
vouchered record, post-1960
vouchered record, pre-1960
County boundaries
County subdivisions
Ecological Provinces
Laurentian Mixed Forest
Eastern Broadleaf Forest
Tallgrass Aspen Parklands
Prairie Parkland
Minnesota
DEPARTMENT OF NATURAL RESOURCES
May 11, 2012

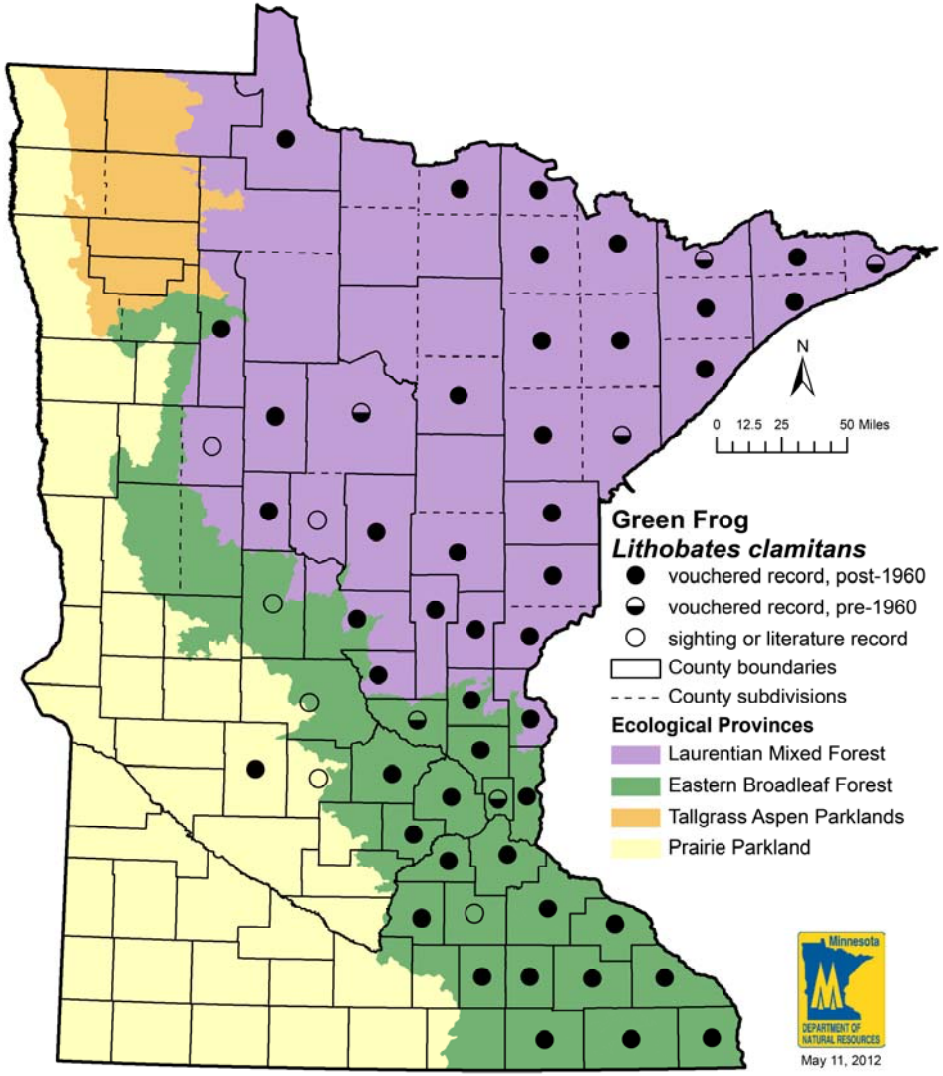
N
0 12.5 25 50 Miles
Green Frog
Lithobates clamitans
vouchered record, post-1960
vouchered record, pre-1960
sighting or literature record
County boundaries
County subdivisions
Ecological Provinces
Laurentian Mixed Forest
Eastern Broadleaf Forest
Tallgrass Aspen Parklands
Prairie Parkland
Minnesota
DEPARTMENT OF NATURAL RESOURCES
May 11, 2012

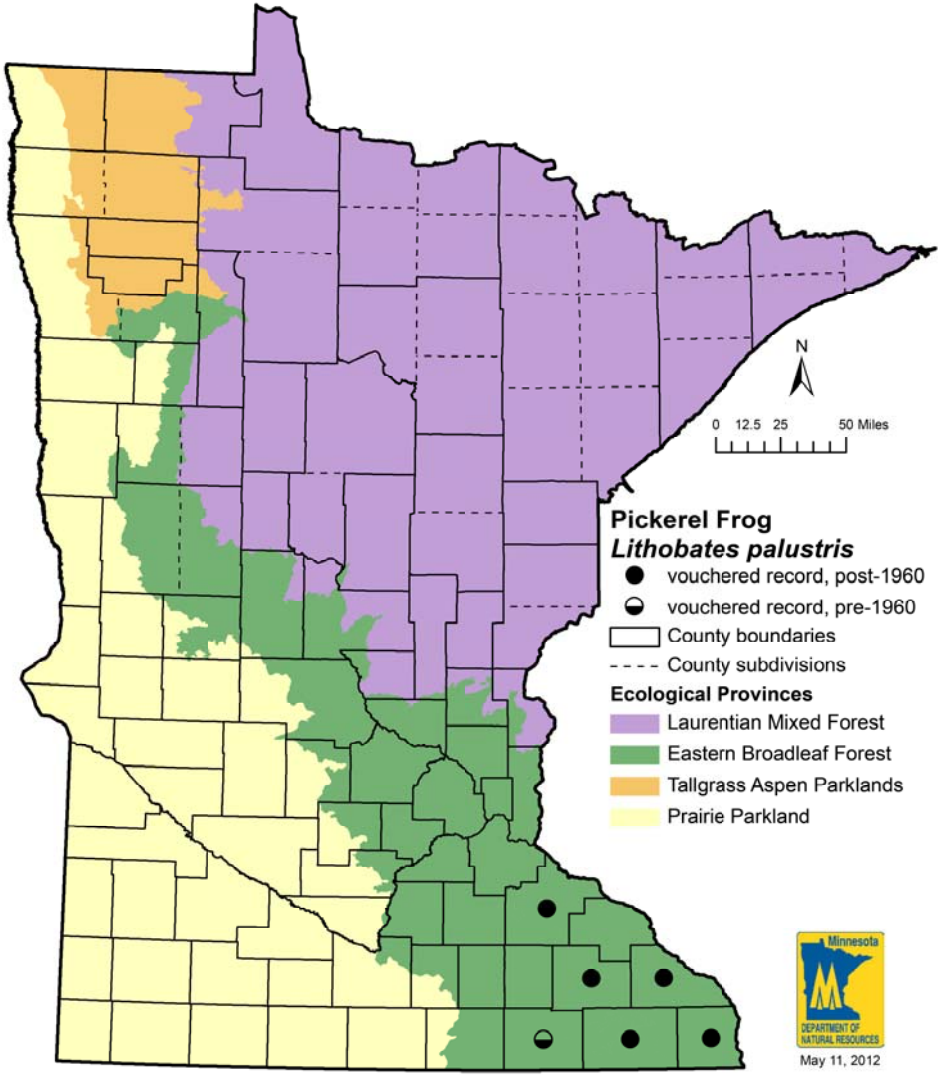
N
0 12.5 25 50 Miles
Pickerel Frog
Lithobates palustris
vouchered record, post-1960
vouchered record, pre-1960
County boundaries
County subdivisions
Ecological Provinces
Laurentian Mixed Forest
Eastern Broadleaf Forest
Tallgrass Aspen Parklands
Prairie Parkland
Minnesota
DEPARTMENT OF NATURAL RESOURCES
May 11, 2012

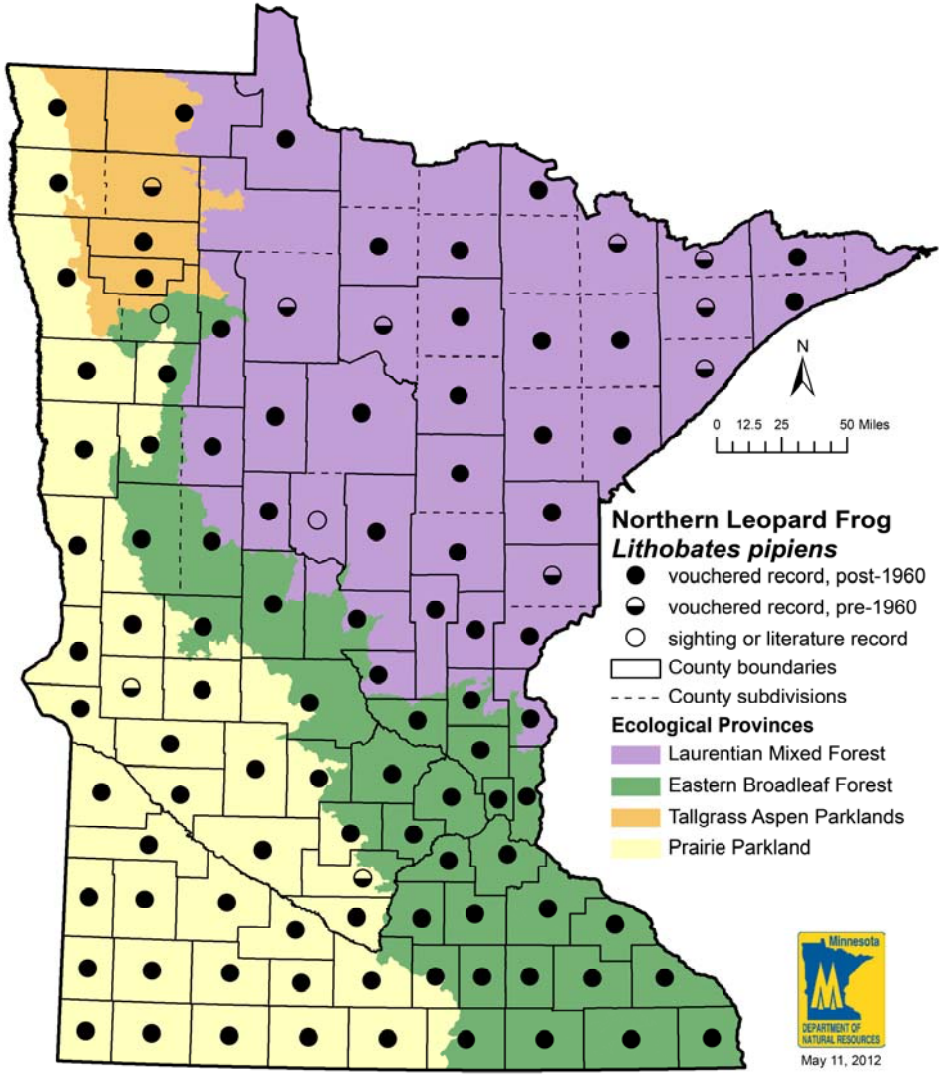
N
0 12.5 25 50 Miles
Northern Leopard Frog
Lithobates pipiens
vouchered record, post-1960
vouchered record, pre-1960
sighting or literature record
County boundaries
County subdivisions
Ecological Provinces
Laurentian Mixed Forest
Eastern Broadleaf Forest
Tallgrass Aspen Parklands
Prairie Parkland
Minnesota
DEPARTMENT OF NATURAL RESOURCES
May 11, 2012

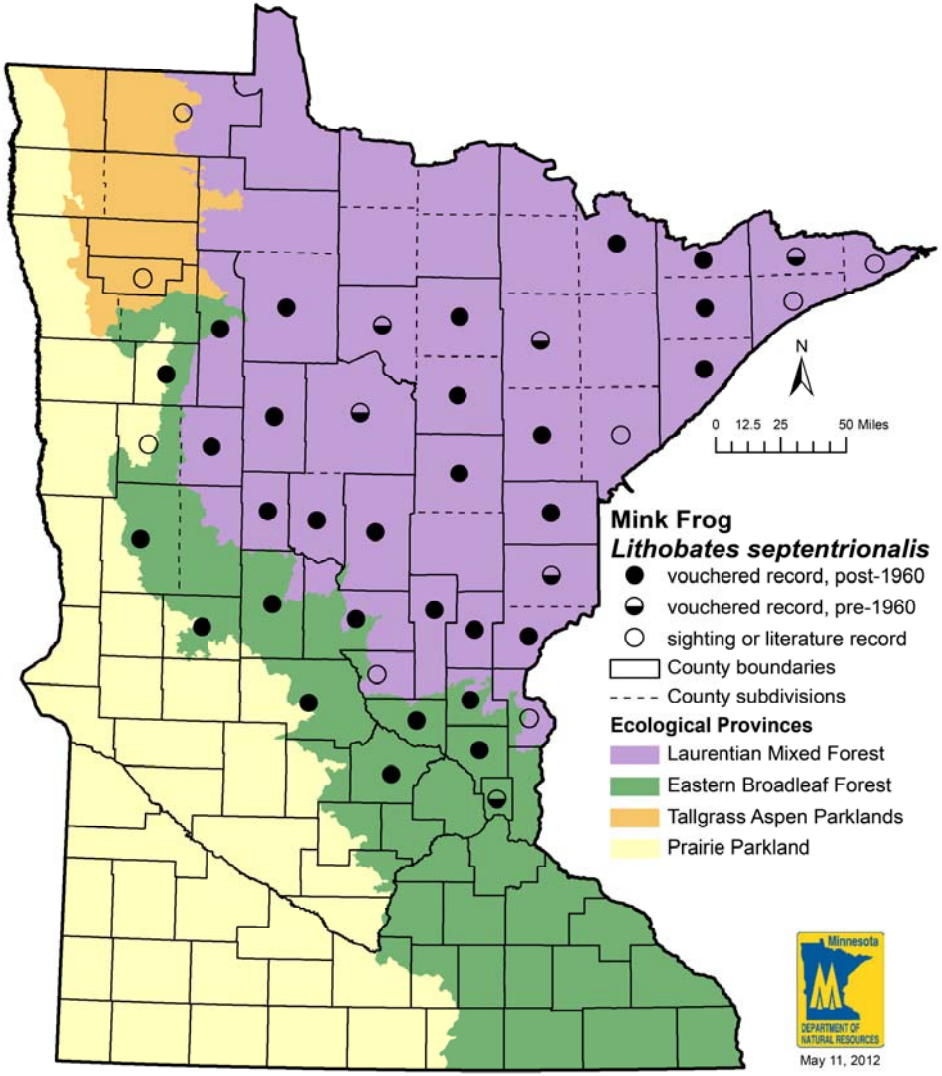
N
0 12.5 25 50 Miles
Mink Frog
Lithobates septentrionalis
vouchered record, post-1960
vouchered record, pre-1960
sighting or literature record
County boundaries
County subdivisions
Ecological Provinces
Laurentian Mixed Forest
Eastern Broadleaf Forest
Tallgrass Aspen Parklands
Prairie Parkland
Minnesota
DEPARTMENT OF NATURAL RESOURCES
May 11, 2012

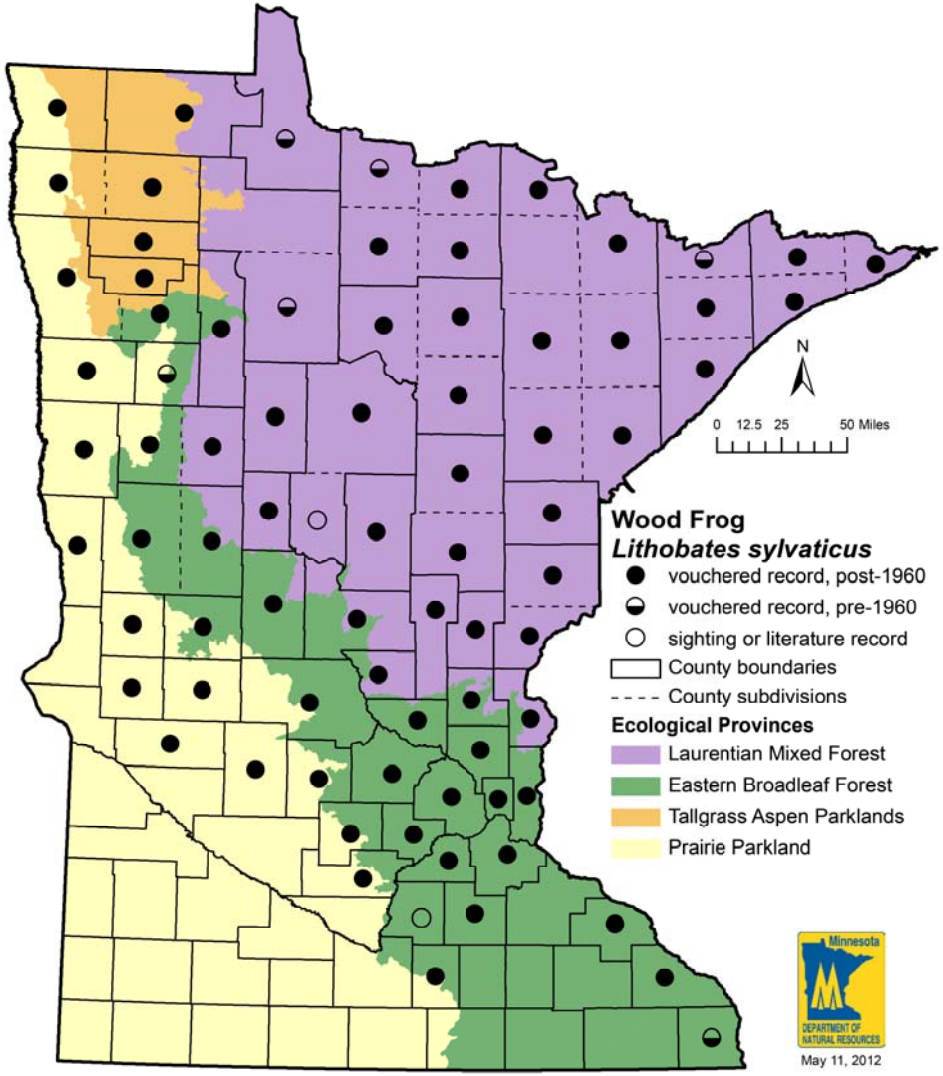
N
0 12.5 25 50 Miles
Wood Frog
Lithobates sylvaticus
vouchered record, post-1960
vouchered record, pre-1960
sighting or literature record
County boundaries
County subdivisions
Ecological Provinces
Laurentian Mixed Forest
Eastern Broadleaf Forest
Tallgrass Aspen Parklands
Prairie Parkland
Minnesota
DEPARTMENT OF NATURAL RESOURCES
May 11, 2012