




Minnesota Walk-In Access Program


2025 Fact Sheet





 Walk-In Access (WIA) provides public recreational opportunities on private land and rewards land-owners for keeping their land in high quality habitat.

 WIA includes 54 participating county SWCDs. See map on back for participating counties.


 New enrollments now open for additional outdoor recreational opportunities such as birdwatching and nature photography as well as hunting.


 No motorized vehicles are allowed on WIAs. No target practice, trapping, dog training, camping, horseback riding or fires are allowed.


 A \$3.00 WIA validation will be required when using WIAs. This validation is available at all ELS agents.

 Eligible lands should be 40 acres or larger and include high quality wildlife habitat.

\$18 per acre payment rates!

 Local Soil and Water Conservation Districts (SWCDs) work directly with landowners for program enrollment.

 Recreational use laws provide extra liability protection for WIA acres under MN State Statute 604A.20 to 604A.27. Private leases are not covered under this statute.

 The future of WIA depends on participation from local landowners, responsible use by outdoor enthusiast and quality partnerships with local government units.

Please support Walk-In Access!

For more information about the WIA program, enrolled lands and the WIA Code of Conduct, visit www.mndnr.gov/walkin.

*This program continues to be supported by the U.S. Department of Agriculture under agreement NR246322XXXXG004.

