

MINNESOTA 2021 WALK-IN ACCESS HUNTING ATLAS



A \$3 Walk-In Access
Validation is required.
ELS Code 190.



Welcome to Minnesota's Walk-In Access Program



“Minnesota is a state rich with natural resources and offers outstanding opportunities to recreate in the great outdoors. The Walk-In Access program gives the general public access to private land for the purposes of hunting, bird watching and other activities. I urge everyone to engage in this program as a user or maybe a landowner. If you have questions or thoughts, I would like to hear from you. Email me directly at john.maile@state.mn.us”

—John Maile,
DNR Walk-In Access
Coordinator

Walk-in Access (WIA) provides public hunting on private land and compensates landowners for providing that access. Through WIA, over 30,000 acres will be open for public hunting from Sept. 1 to May 31, on more than 260 sites in western and southern Minnesota.

While the majority of WIA parcels include grassland and wetlands, river bottom and forested parcels are also enrolled. This enables hunters to find waterfowl, upland birds, small game and big game species.

VALIDATION REQUIRED

To legally access WIA land, hunters of all ages must purchase and possess a \$3 Walk-in Access Validation (Code 190). Like hunting licenses, the validation can be purchased through license agents across the state, by phone at 888-665-4236, or online at www.mndnr.gov/licenses/hunting.

The validation helps monitor the number of hunters using WIA land. Hunters may be contacted to help the Minnesota Department of Natural Resources (DNR) understand more about their experiences on WIA land and interest in future program enhancements. The \$3 fee does not cover costs associated with purchasing access, installing boundary signs or providing online or printed maps of the enrolled properties.

DATA IN THIS ATLAS IS SUBJECT TO CHANGE

At any time during the year, landowners may opt out of WIA for a variety of reasons including land sales and other property transitions. That means a site shown in this atlas could be closed even after the atlas is published. Additionally, some sites may still be open for hunting but with habitat disturbance caused by conservation program requirements, noxious weed control or other considerations. It is also possible that sites may be added after the atlas is printed. A good rule of thumb: printed and electronic maps are a great starting point when planning for your hunt, but the only way to truly know that a parcel is enrolled and open to public access is to see it in real life. No signs means no access. For the most current data, visit the WIA website at (www.mndnr.gov/walkin).

MAPS AVAILABLE

Visit the WIA website at www.mndnr.gov/walkin for a printable atlas of WIA sites by county, aerial photos of each site, and interactive maps such as Google Earth and Google Maps.

Smartphones can access the DNR Recreational Compass to locate sites.

Printed copies of the WIA Atlas are available at DNR offices, county Soil and Water Conservation District offices, and local commerce and tourism outlets across the state. They are also available by calling the DNR at 888-MINNDNR (646-6367).

Maps may not accurately represent the actual legal or established boundaries of public or private land. They should be used for reference only.

USES OF WIA LAND

- WIA sites are for public hunting only.
- Individuals with a WIA validation may hunt from one-half hour before sunrise to one-half hour after sunset, during open hunting seasons, with no landowner contact necessary from Sept. 1 to May 31.
- All hunting rules and regulations apply on WIAs, and will be enforced by DNR conservation officers.
- Motorized vehicles are not allowed on WIAs.
- Parking is along roads or in designated parking areas—be sure vehicles do not block field entrances.
- Trapping, target shooting, camping, horseback riding, fishing, dog training, fires and other similar activities are not allowed by the public.
- The landowner retains the right to engage in, or give written permission for another individual to engage in, those activities listed above and other limited activities any time during the year, as long as they do not impede public hunting.

◀ Cover photos taken by MNDNR staff.

SHARE THE PASSION

#huntmn

ENROLLING LAND

WIA is targeted toward lands with high quality natural cover. This may include, but is not limited to, parcels already in a conservation program such as Conservation Reserve Enhancement Program (CREP), Conservation Reserve Program (CRP), Reinvest in Minnesota (RIM) and the Wetlands Reserve Program (WRP). Only small inclusions of cropland or hay land may be present in WIA parcels.

RESPECT THE LAND

Please be respectful of the land and the people who own the land. This program depends on landowner participation to be successful. The WIA Code of Conduct can be found below.

PROGRAM FUNDING

This program began in 2011 when the state received a grant from the United States Department of Agriculture—Voluntary Access Program. A second grant was awarded to help fund the program from 2015 to 2018. Minnesota is now into its third grant award, which will fund the WIA Program through 2023, under number 69-3A75-16-509. Additional funding includes:



















- A one-time appropriation from the Minnesota State Legislature in 2012
- A \$5 surcharge on nonresident hunting licenses
- Donations of \$1, \$3 or \$5 made by hunters purchasing deer and small game licenses

WALK-IN ACCESS CODE OF CONDUCT

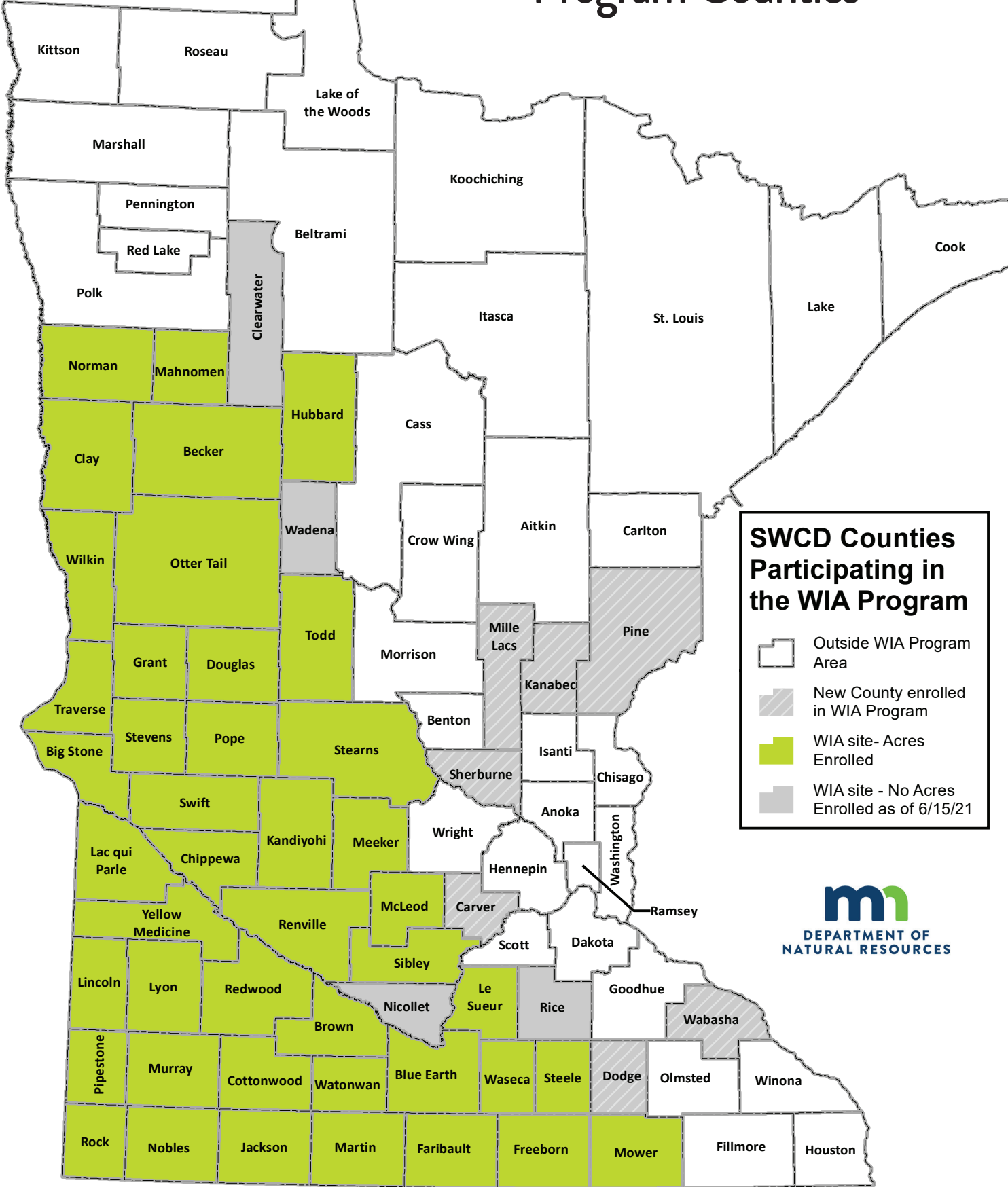
Please follow this code of conduct while hunting these privately owned lands:

1. Only hunt areas posted with WIA signs. Know the field boundaries and do not trespass on surrounding private lands.
2. Do not contact landowners of WIA parcels for permission to hunt.
3. Only hunt WIA parcels on foot.
4. Park in designated parking areas or on the shoulder of the road. Do not block access to farm fields or pastures.
5. Maintain a safe buffer. Do not shoot near farmsteads, livestock or buildings.
6. Leave gates and fences as they were found.
7. Report unlawful activities.
8. Be ethical, courteous and safe. Abuse it—lose it.
9. Do not construct or erect permanent blinds, stands or other structures. Portable structures are allowed as long as no damage is done to trees and they are removed when the hunter leaves the WIA.
10. Do not litter. Pack out spent shotgun or rifle casings.

Walk In Access Atlas Tile Legend

-  Hunter Walk-In Access Sites
-  USFWS Waterfowl Production Areas
-  National Wildlife Refuges
-  Wildlife Management Areas
-  Wildlife Refuge Inventory
-  State Park Boundaries
-  Scientific and Natural Areas
-  State Forest Boundaries
-  Native American Reservations
-  County Forest Lands
-  Interstate Trunk Highway
-  U.S. & State Highways
-  County Highway
-  Major River Centerlines
-  Lakes
-  County Boundaries
-  Townships
-  Walk In Access Tile Boundary

Minnesota Walk-In Access Program Counties



Minnesota 2021 WIA Hunting Atlas Map Tile Index

Minnesota WIA Hunting Atlas Map Tile Index



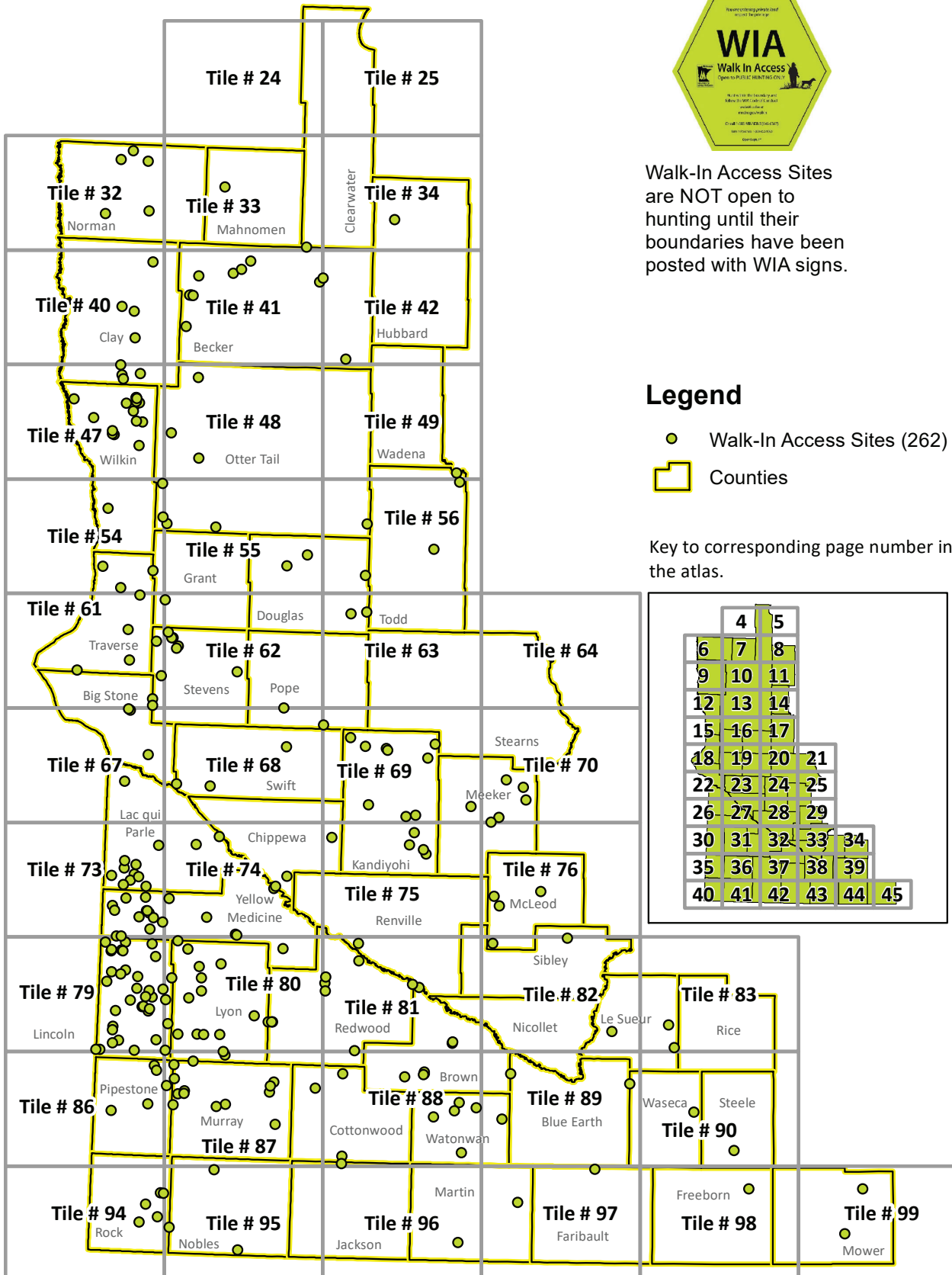
Walk-In Access Sites are NOT open to hunting until their boundaries have been posted with WIA signs.

Legend

- Walk-In Access Sites (262)
- Counties

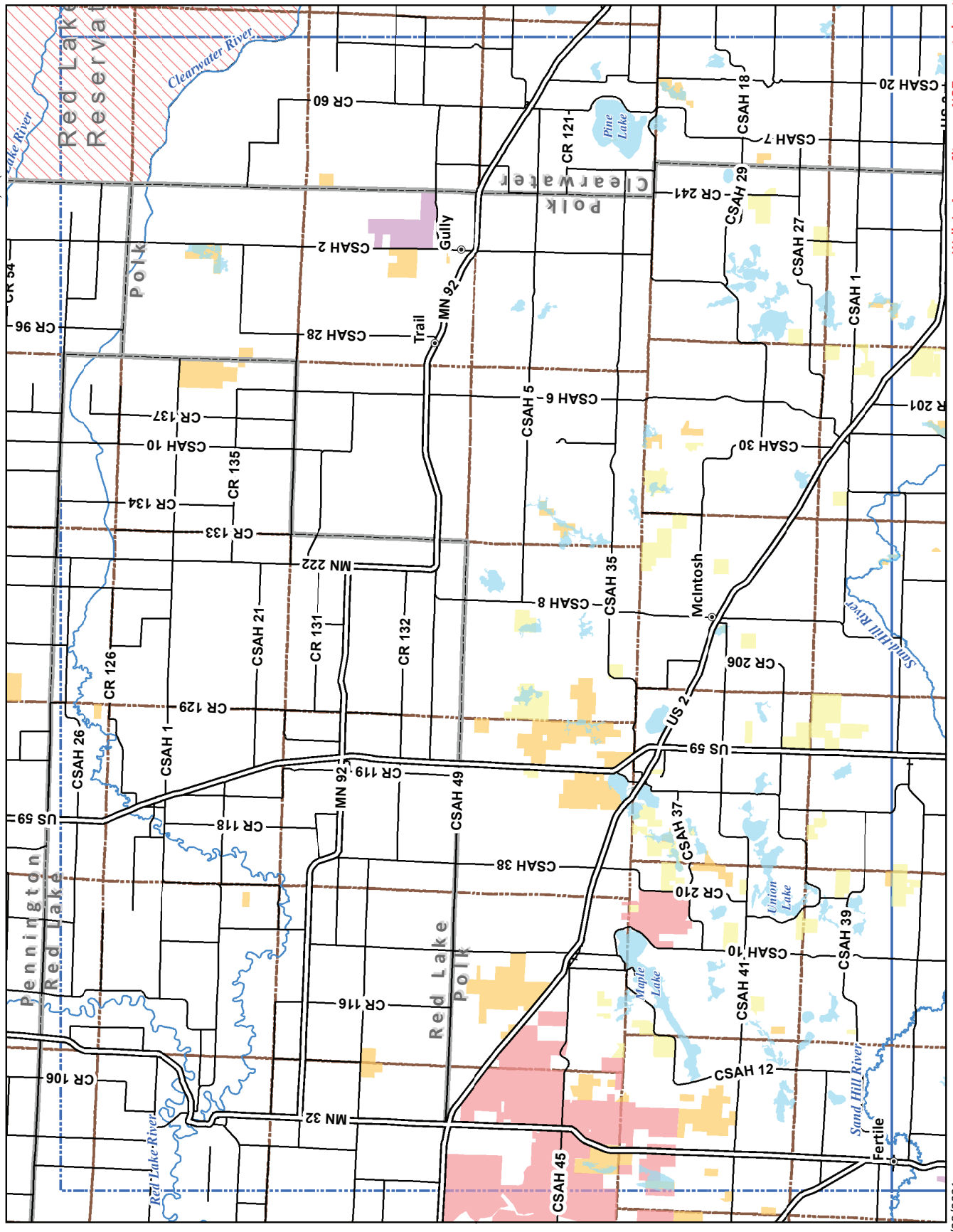
Key to corresponding page number in the atlas.

| | | | | | |
|----|----|----|----|----|----|
| | 4 | 5 | | | |
| 6 | 7 | 8 | | | |
| 9 | 10 | 11 | | | |
| 12 | 13 | 14 | | | |
| 15 | 16 | 17 | | | |
| 18 | 19 | 20 | 21 | | |
| 22 | 23 | 24 | 25 | | |
| 26 | 27 | 28 | 29 | | |
| 30 | 31 | 32 | 33 | 34 | |
| 35 | 36 | 37 | 38 | 39 | |
| 40 | 41 | 42 | 43 | 44 | 45 |



Reference Scale: 1:278,784
1 in = 4.4 miles

Tile # 25



Tile # 15

Tile # 24

Tile # 23

Tile # 33

Walk-In Access Sites are NOT open to hunting until their boundaries have been posted with WIA signs

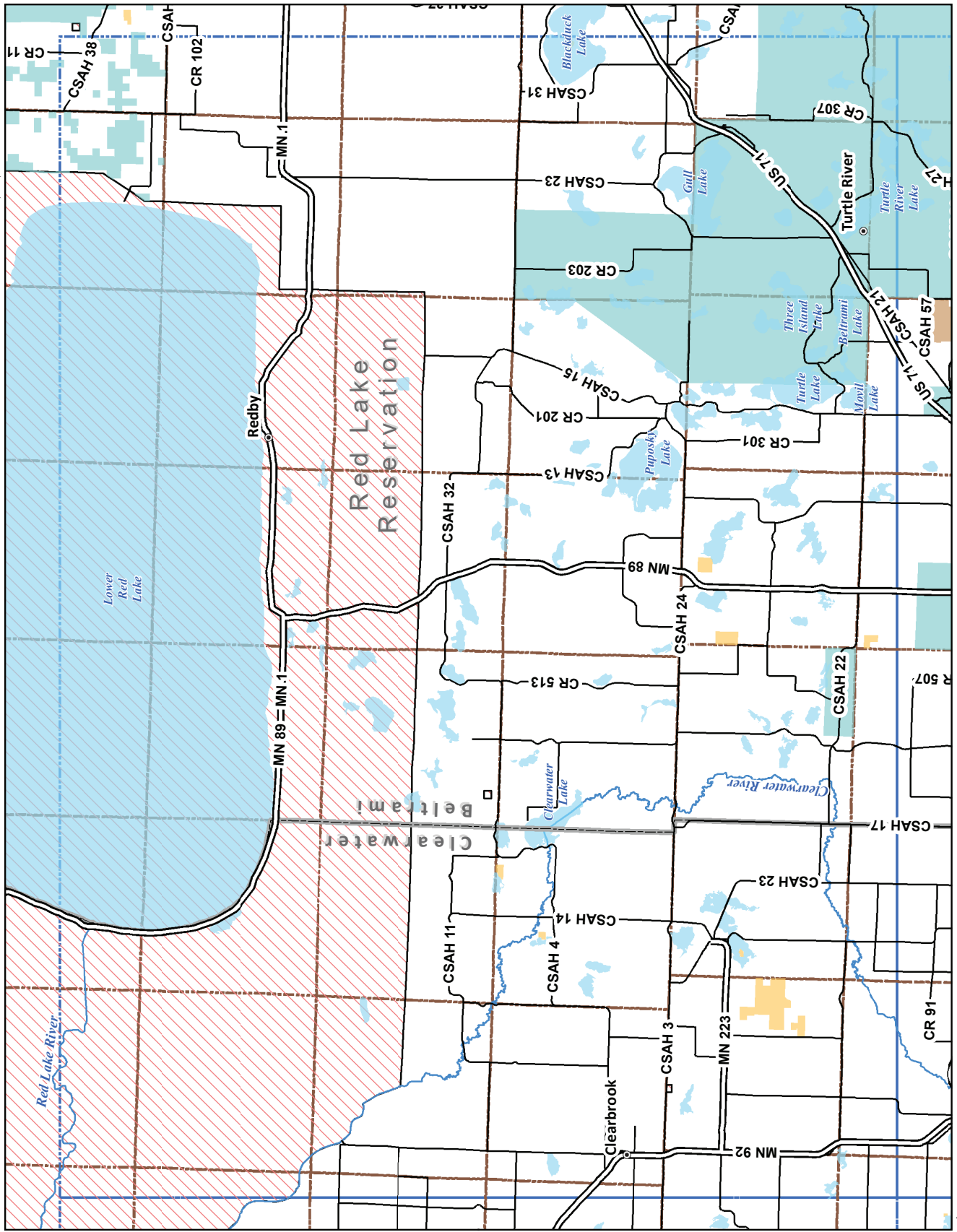
Date: 6/28/2021
© 2021 Minnesota Department of Natural Resources

Tile # 25

Tile # 16

Reference Scale: 1:278,784
1 in = 4.4 miles

Tile # 26



Walk-in Access Sites are NOT open to hunting until their boundaries have been posted with WIA signs

Tile # 34

Date: 6/28/2021
© 2021 Minnesota Department of Natural Resources

Tile # 24

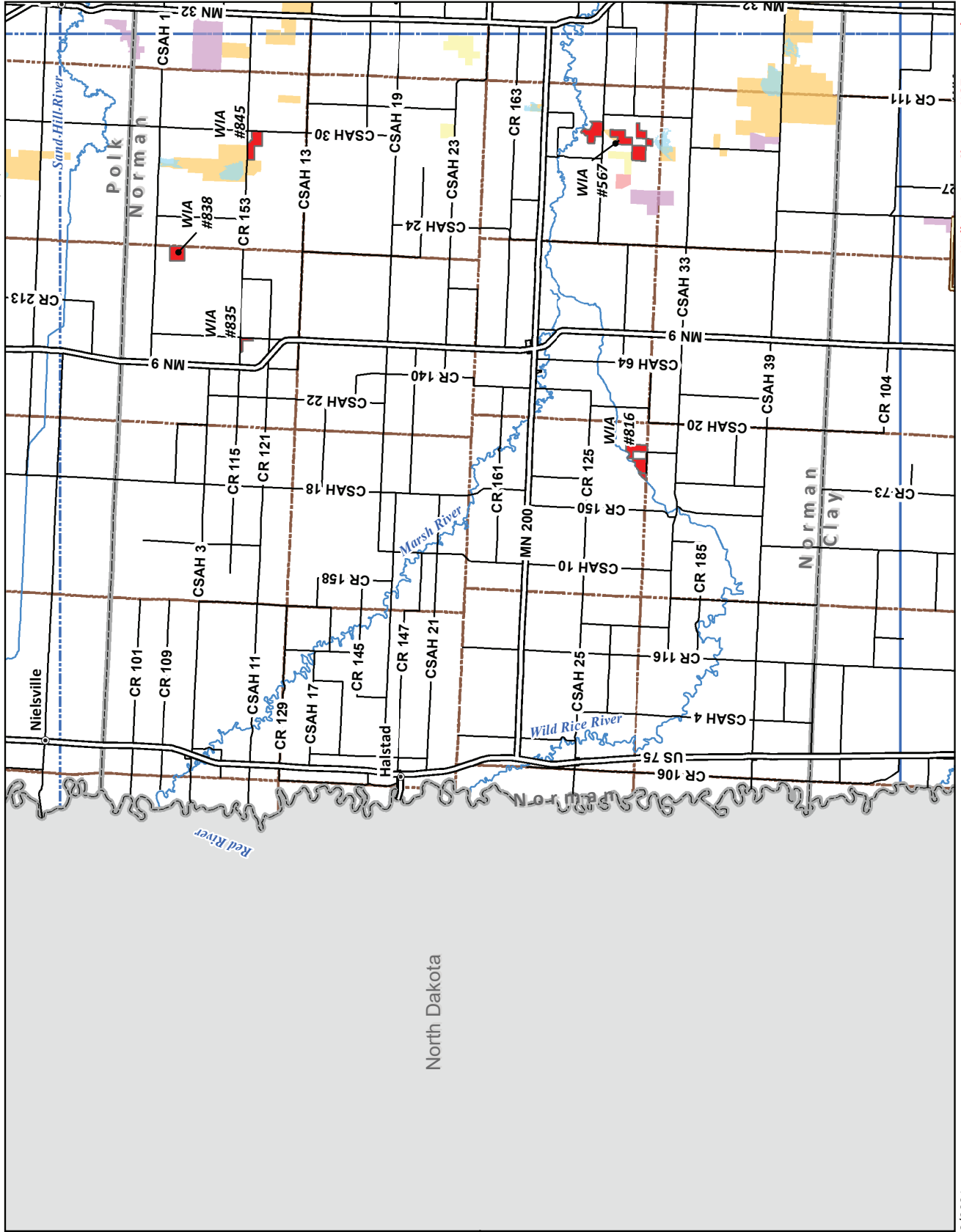
Tile # 32

Tile # 23

Tile # 33

Tile # 40

Reference Scale: 1:278,784
1 in = 4.4 miles



North Dakota

North Dakota

Date: 6/28/2021

© 2021 Minnesota Department of Natural Resources

Walk-in Access Sites are NOT open to hunting until their boundaries have been posted with WIA signs

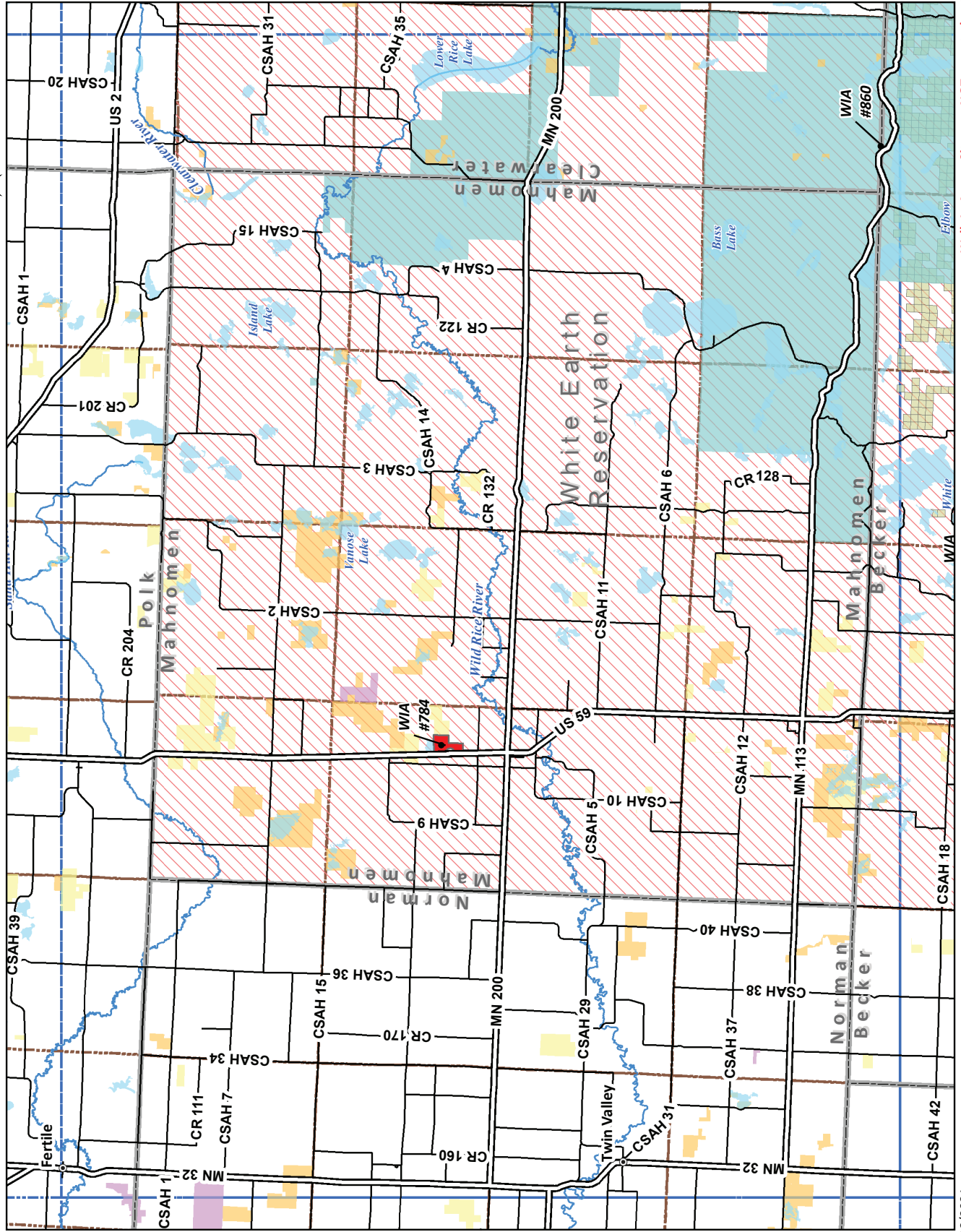
Tile # 33

Tile # 24

Tile # 34

Tile # 32

Reference Scale: 1:278,784
1 in = 4.4 miles



Walk-In Access Sites are NOT open to hunting until their boundaries have been posted with WIA signs

Date: 6/28/2021
© 2021 Minnesota Department of Natural Resources

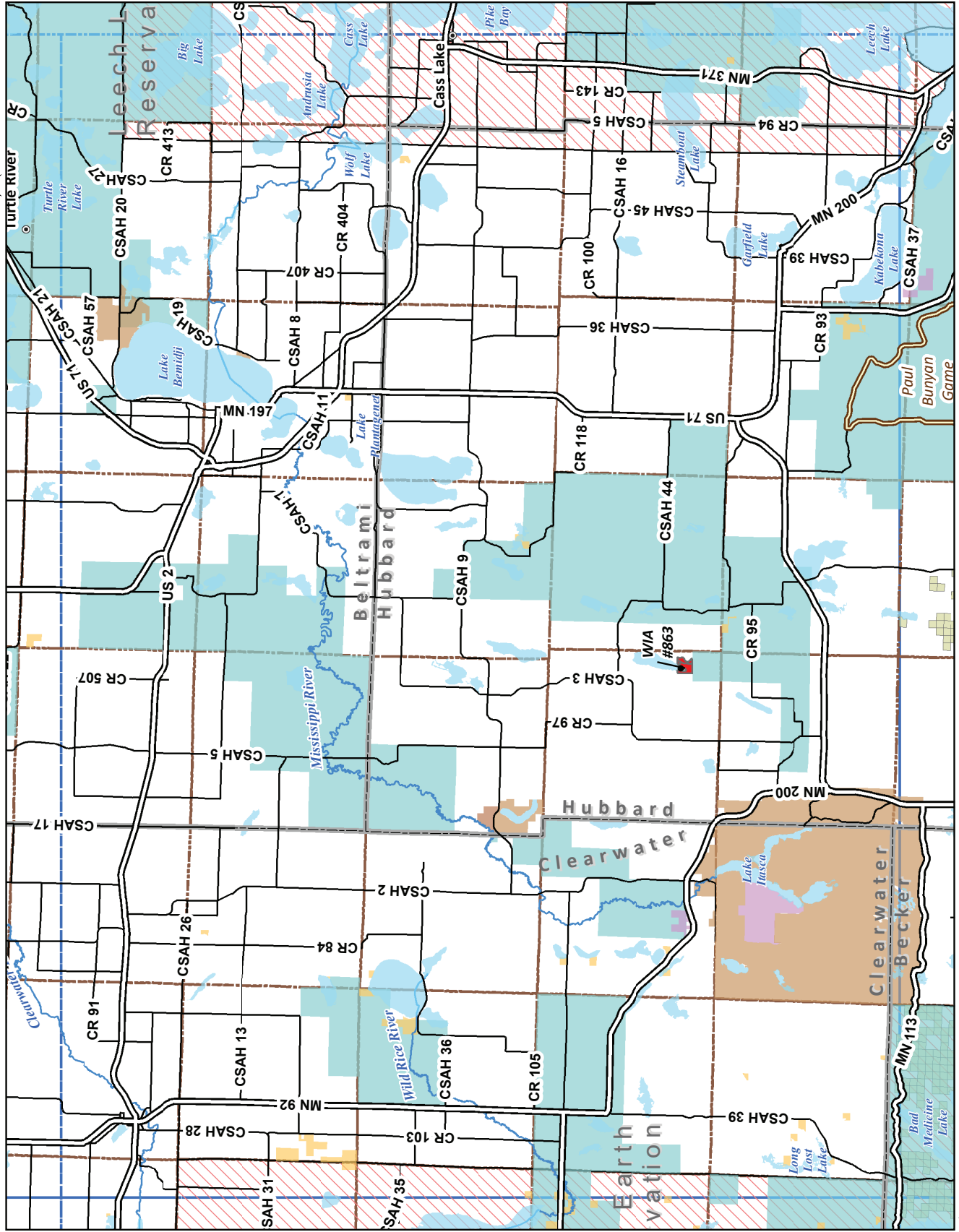
Tile # 41

Reference Scale: 1:278,784
1 in = 4.4 miles

Tile # 35

Tile # 25

Tile # 34



Tile # 33

Walk-in Access Sites are NOT open to hunting until their boundaries have been posted with WIA signs

Tile # 42

Date: 6/28/2021
© 2021 Minnesota Department of Natural Resources

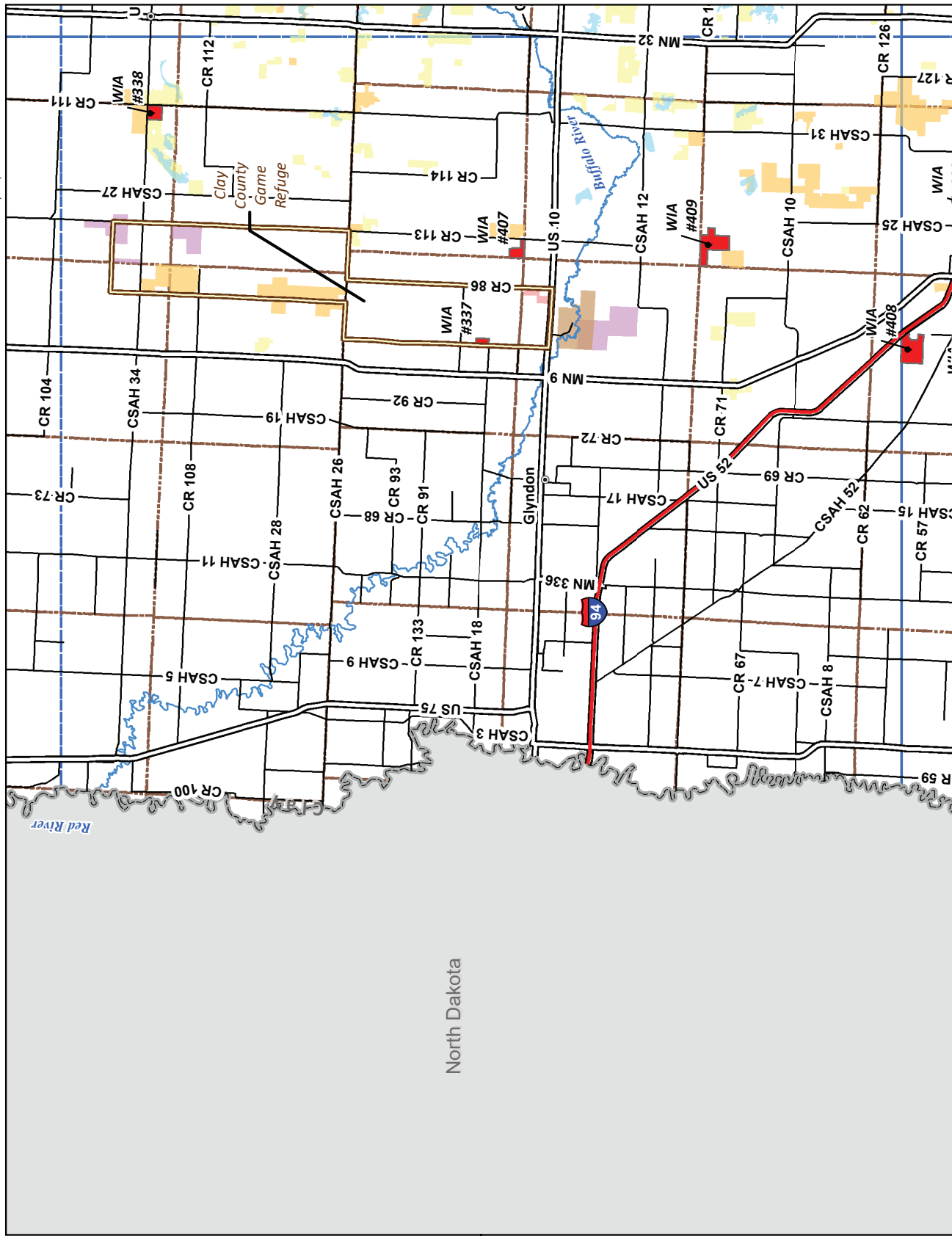
Tile # 40

Tile # 32

Tile # 41

Tile # 47

Reference Scale: 1:278,784
1 in = 4.4 miles



North Dakota

North Dakota

Walk-In Access Sites are NOT open to hunting until their boundaries have been posted with WIA signs

Date: 6/28/2021
© 2021 Minnesota Department of Natural Resources

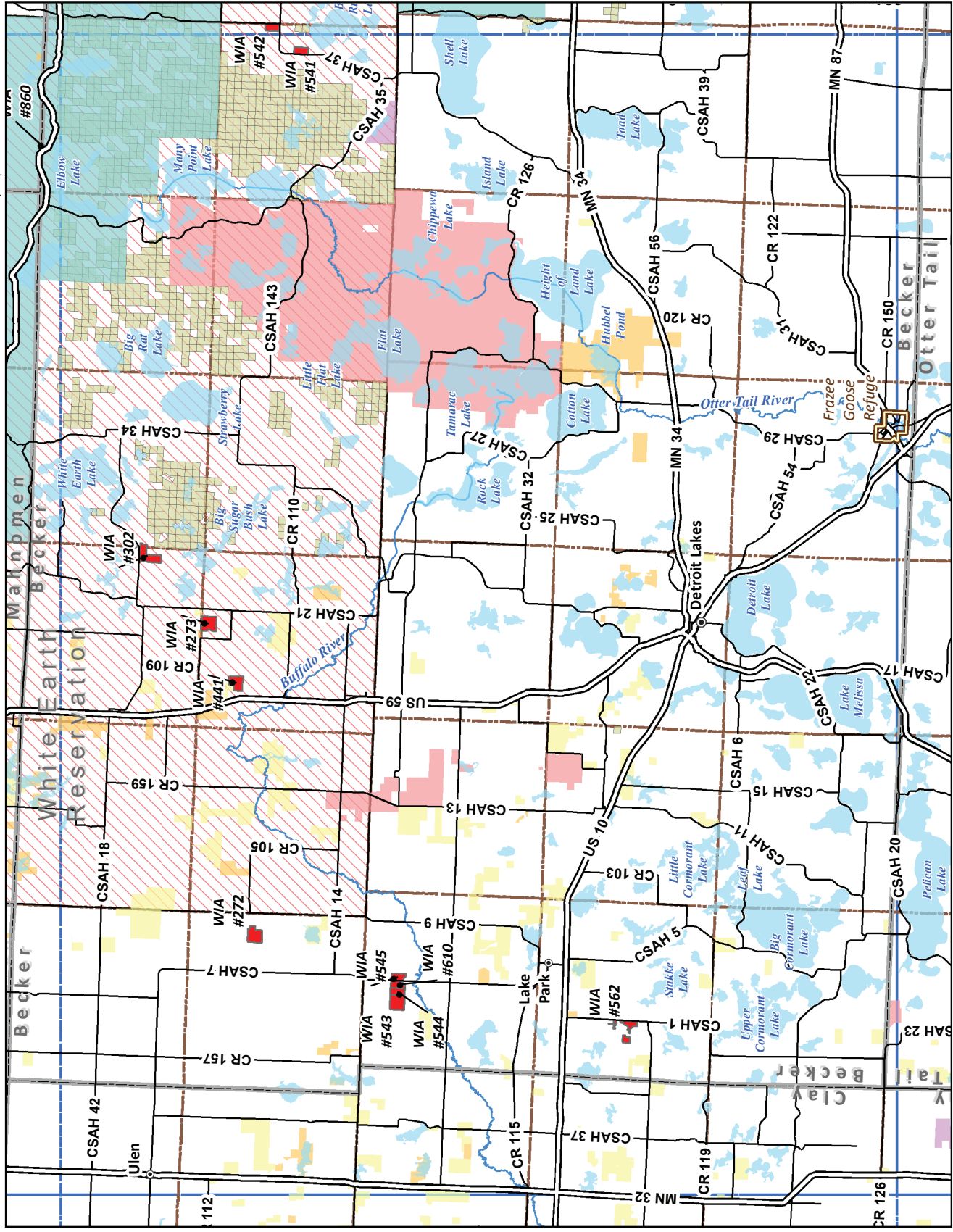
Reference Scale: 1:278,784
1 in = 4.4 miles



Tile # 42

Tile # 33

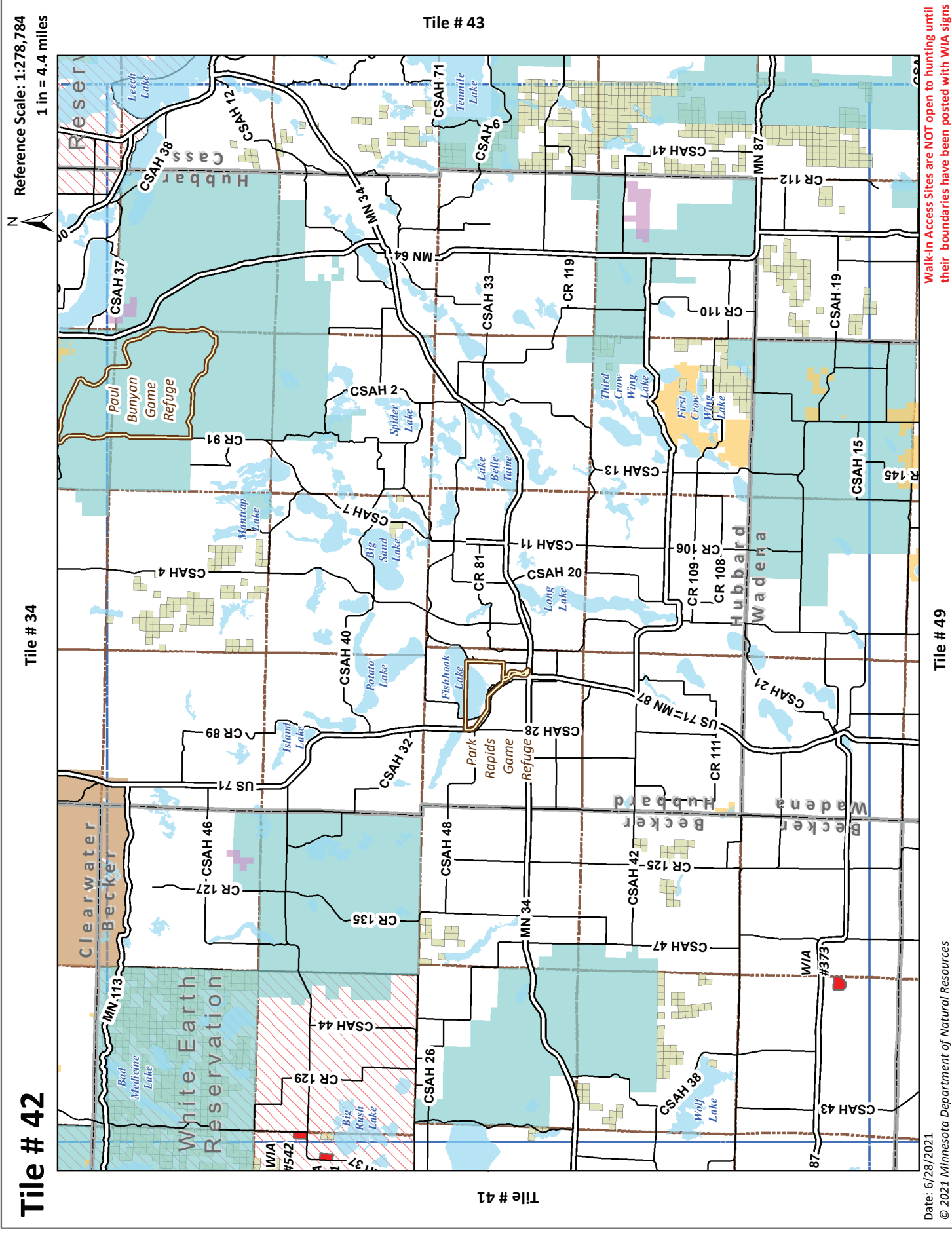
Tile # 41



Walk-in Access Sites are NOT open to hunting until their boundaries have been posted with WIA signs

Tile # 48

Date: 6/28/2021
© 2021 Minnesota Department of Natural Resources



Reference Scale: 1:278,784
1 in = 4.4 miles

Tile # 43

Tile # 34

Tile # 42

Tile # 41

Walk-In Access Sites are NOT open to hunting until their boundaries have been posted with WIA signs

Tile # 49

Date: 6/28/2021
© 2021 Minnesota Department of Natural Resources

Reference Scale: 1:278,784
1 in = 4.4 miles

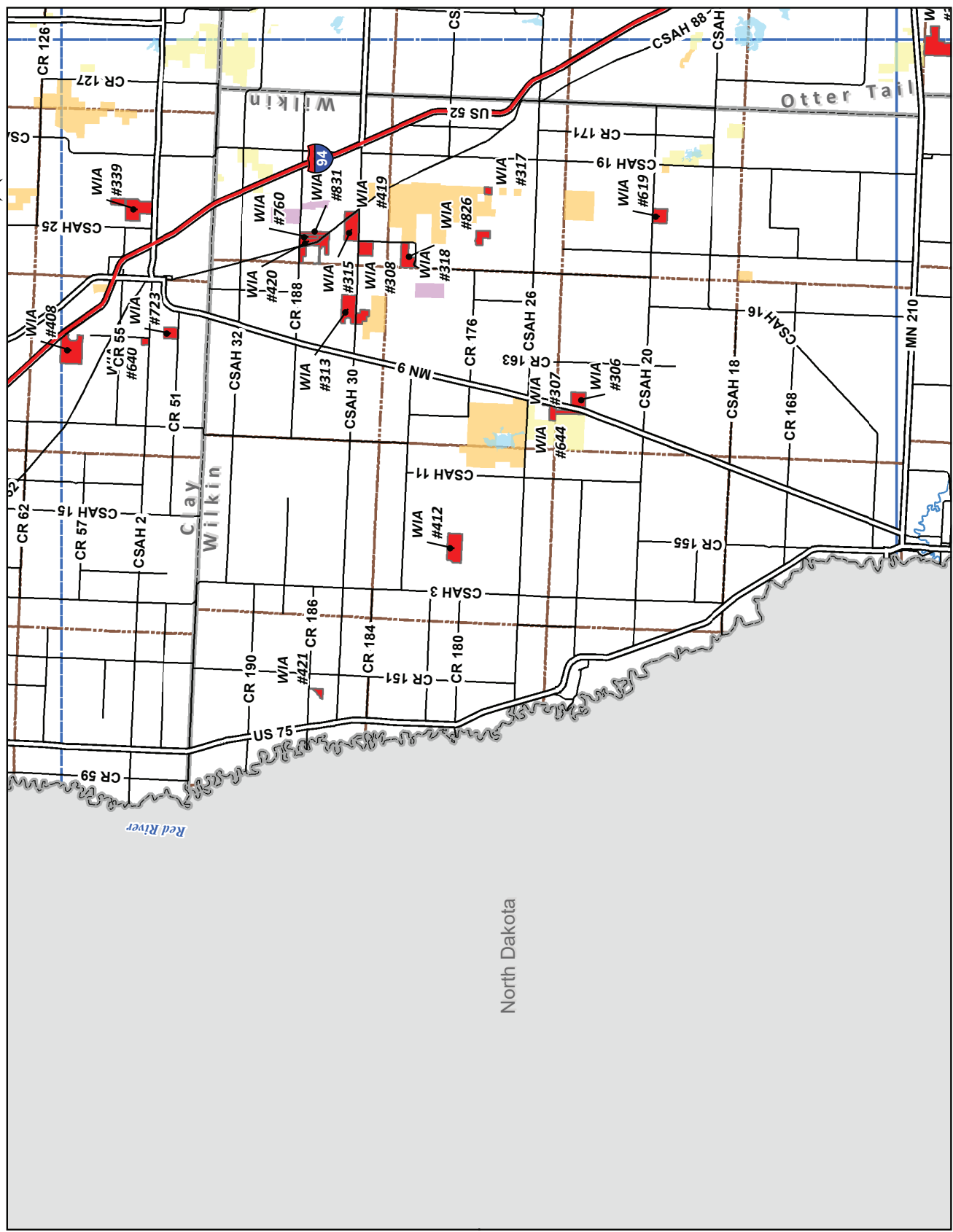


Tile # 48

Tile # 40

Tile # 47

Tile # 54



North Dakota

Walk-In Access Sites are NOT open to hunting until their boundaries have been posted with WIA signs

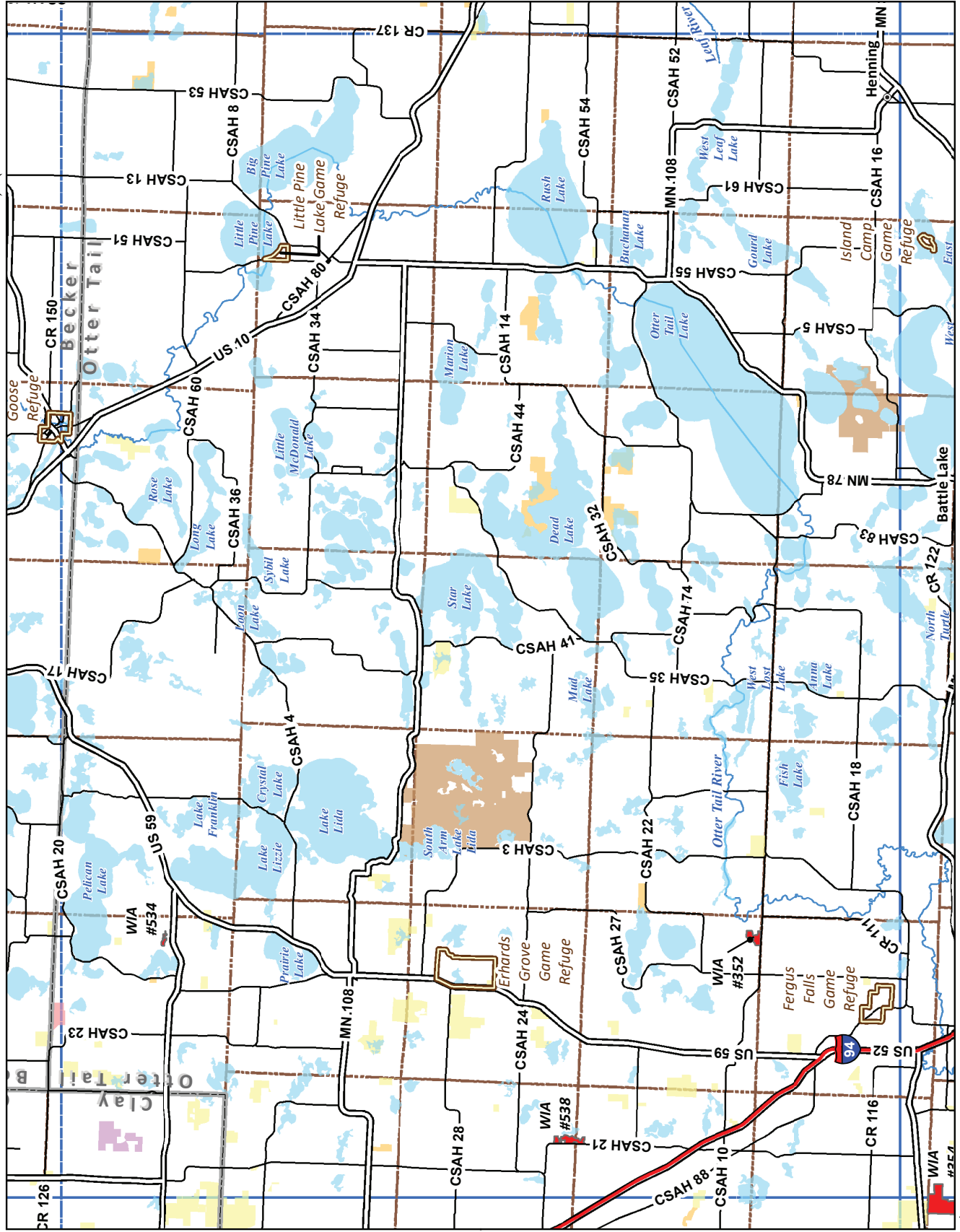
Date: 6/28/2021
© 2021 Minnesota Department of Natural Resources

Reference Scale: 1:278,784
1 in = 4.4 miles



Tile # 41

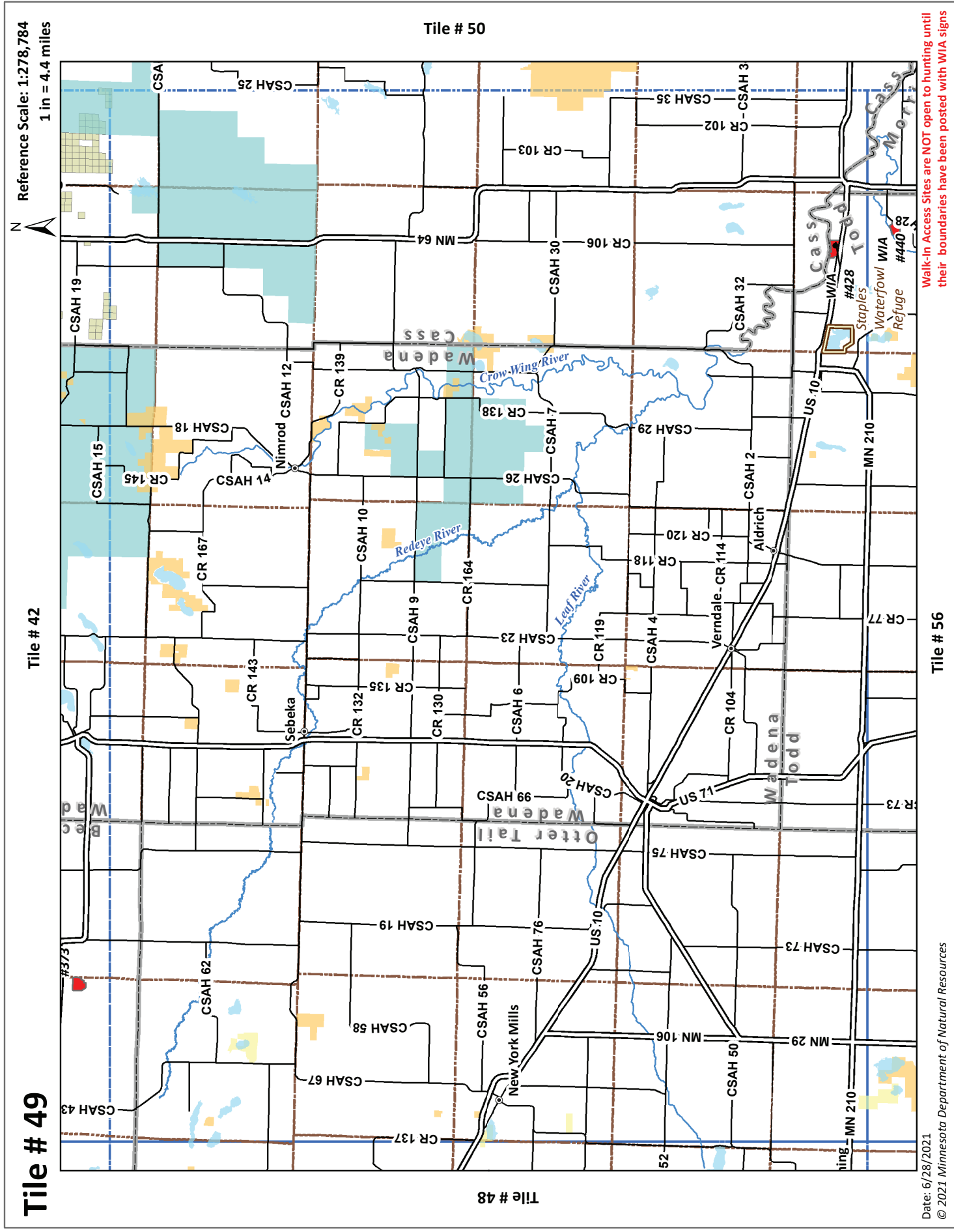
Tile # 48



Tile # 47

Tile # 55

Walk-In Access Sites are NOT open to hunting until their boundaries have been posted with WIA signs



Reference Scale: 1:278,784
1 in = 4.4 miles

Tile # 50

Tile # 42

Tile # 49

Tile # 48

Walk-in Access Sites are NOT open to hunting until their boundaries have been posted with WIA signs

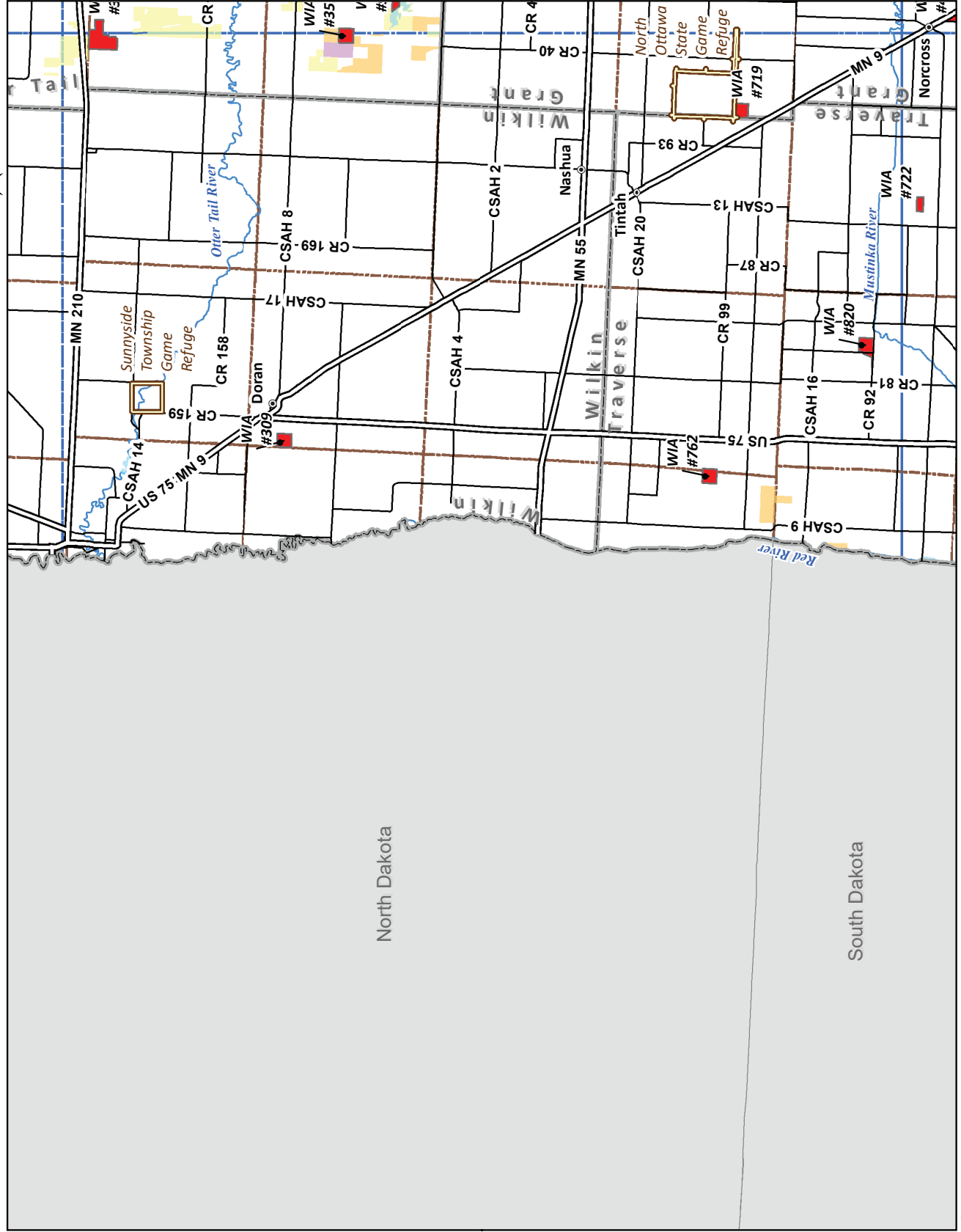
Date: 6/28/2021
© 2021 Minnesota Department of Natural Resources

Tile # 54

Tile # 47

Reference Scale: 1:278,784
1 in = 4.4 miles

Tile # 55



North Dakota

South Dakota

Tile # 61

Walk-In Access Sites are NOT open to hunting until their boundaries have been posted with WIA signs

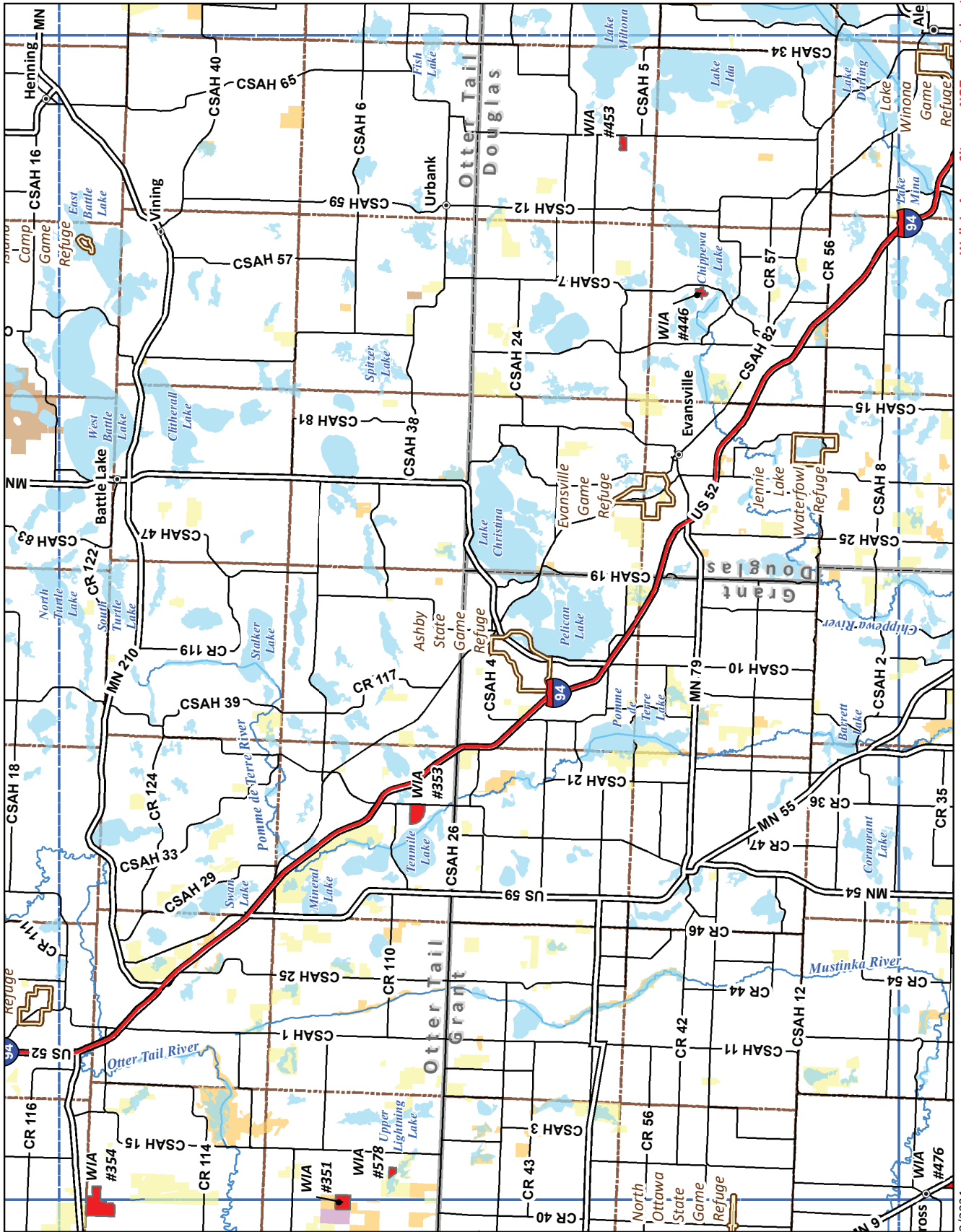
Date: 6/28/2021
© 2021 Minnesota Department of Natural Resources

Reference Scale: 1:278,784
1 in = 4.4 miles

Tile # 56

Tile # 48

Tile # 55



Walk-In Access Sites are NOT open to hunting until their boundaries have been posted with WIA signs

Tile # 62

Date: 6/28/2021
© 2021 Minnesota Department of Natural Resources

Tile # 54

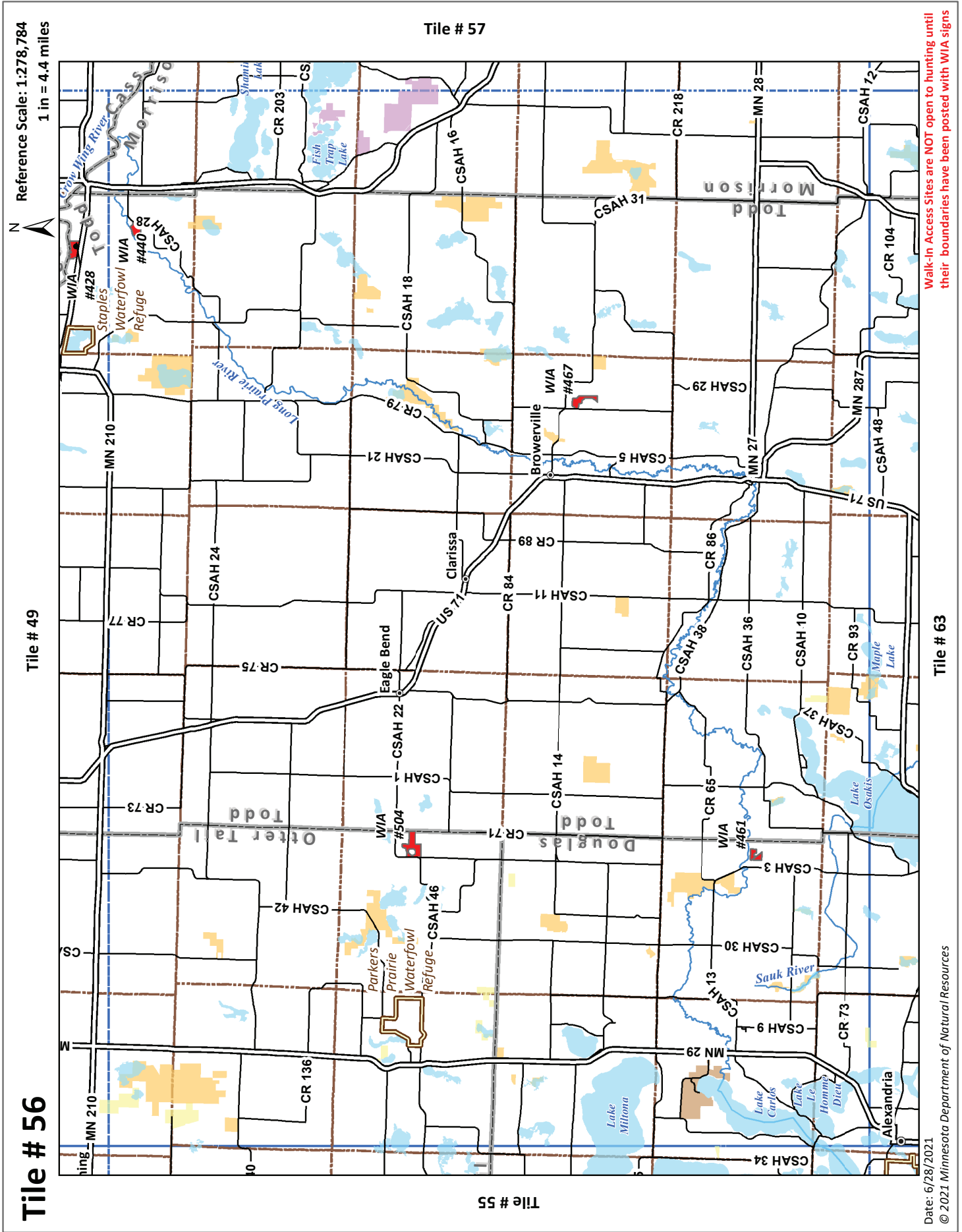
Tile # 56

Tile # 49

Reference Scale: 1:278,784
1 in = 4.4 miles

Tile # 57

Tile # 63



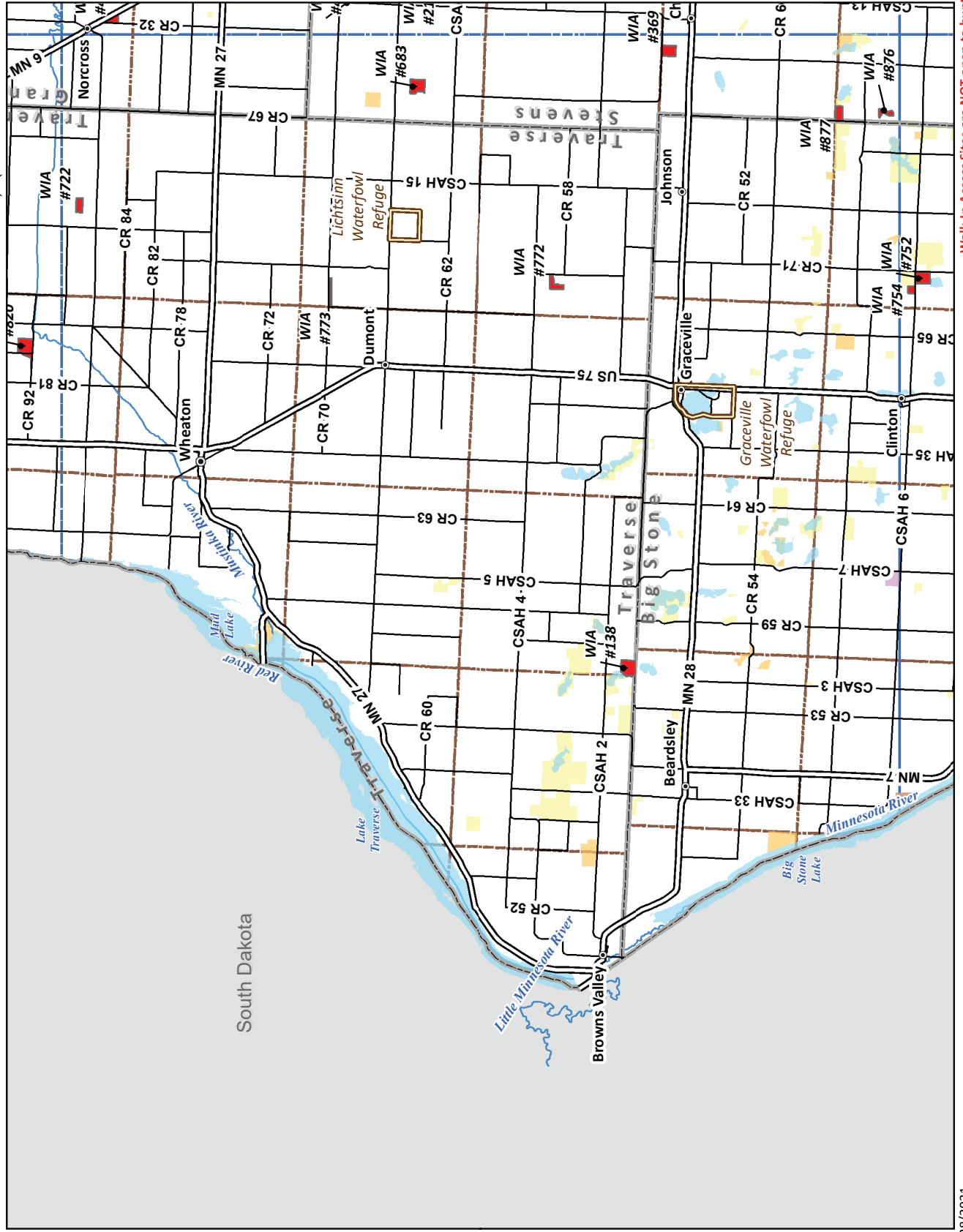
Walk-In Access Sites are NOT open to hunting until their boundaries have been posted with WIA signs

Date: 6/28/2021
© 2021 Minnesota Department of Natural Resources

Tile # 61

Tile # 54

Reference Scale: 1:278,784
1 in = 4.4 miles



Tile # 62

South Dakota

South Dakota

Date: 6/28/2021

© 2021 Minnesota Department of Natural Resources

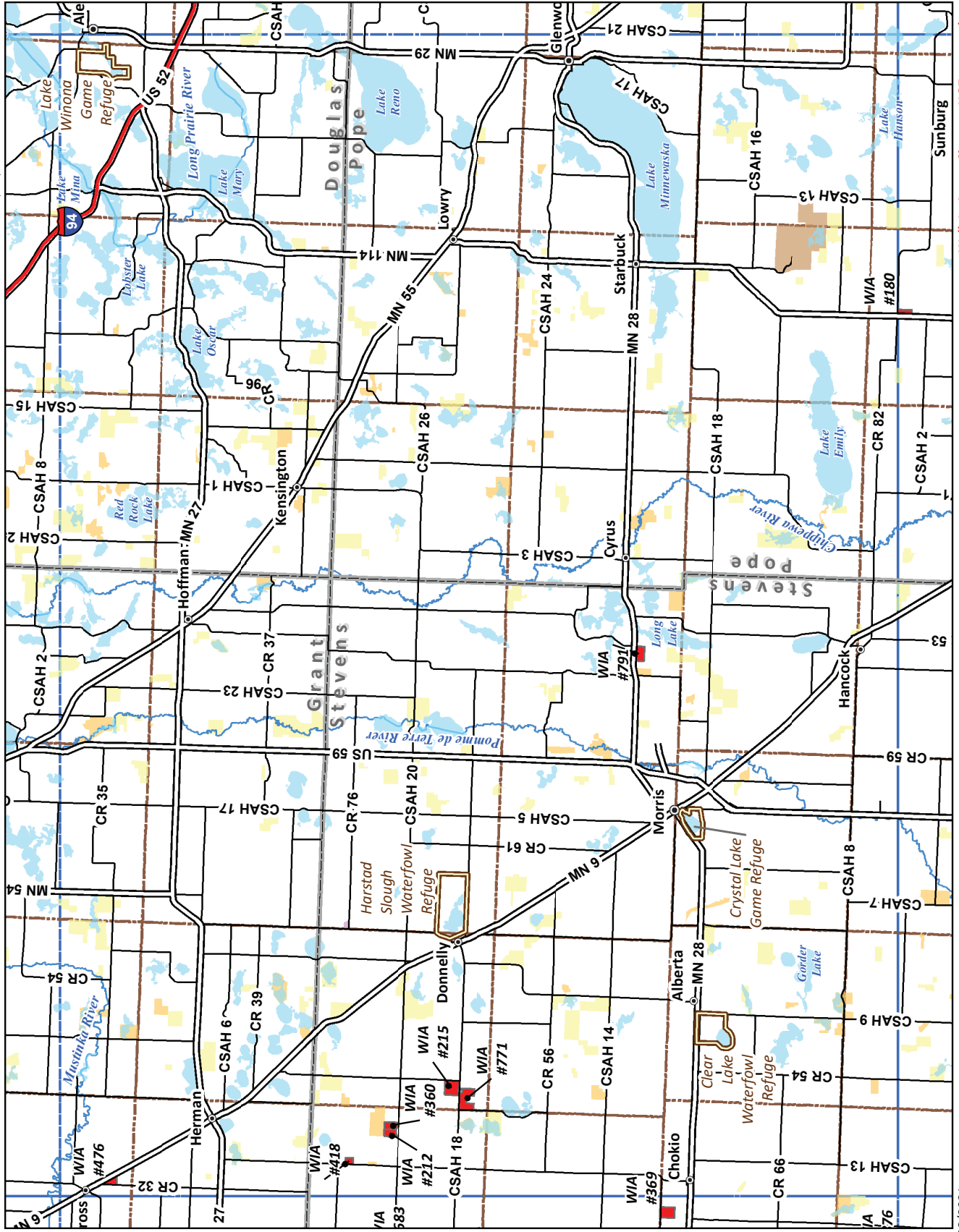
Tile # 67

Walk-in Access Sites are NOT open to hunting until their boundaries have been posted with WIA signs

Tile # 62

Tile # 55

Reference Scale: 1:278,784
1 in = 4.4 miles



Tile # 61

Tile # 63

Tile # 68

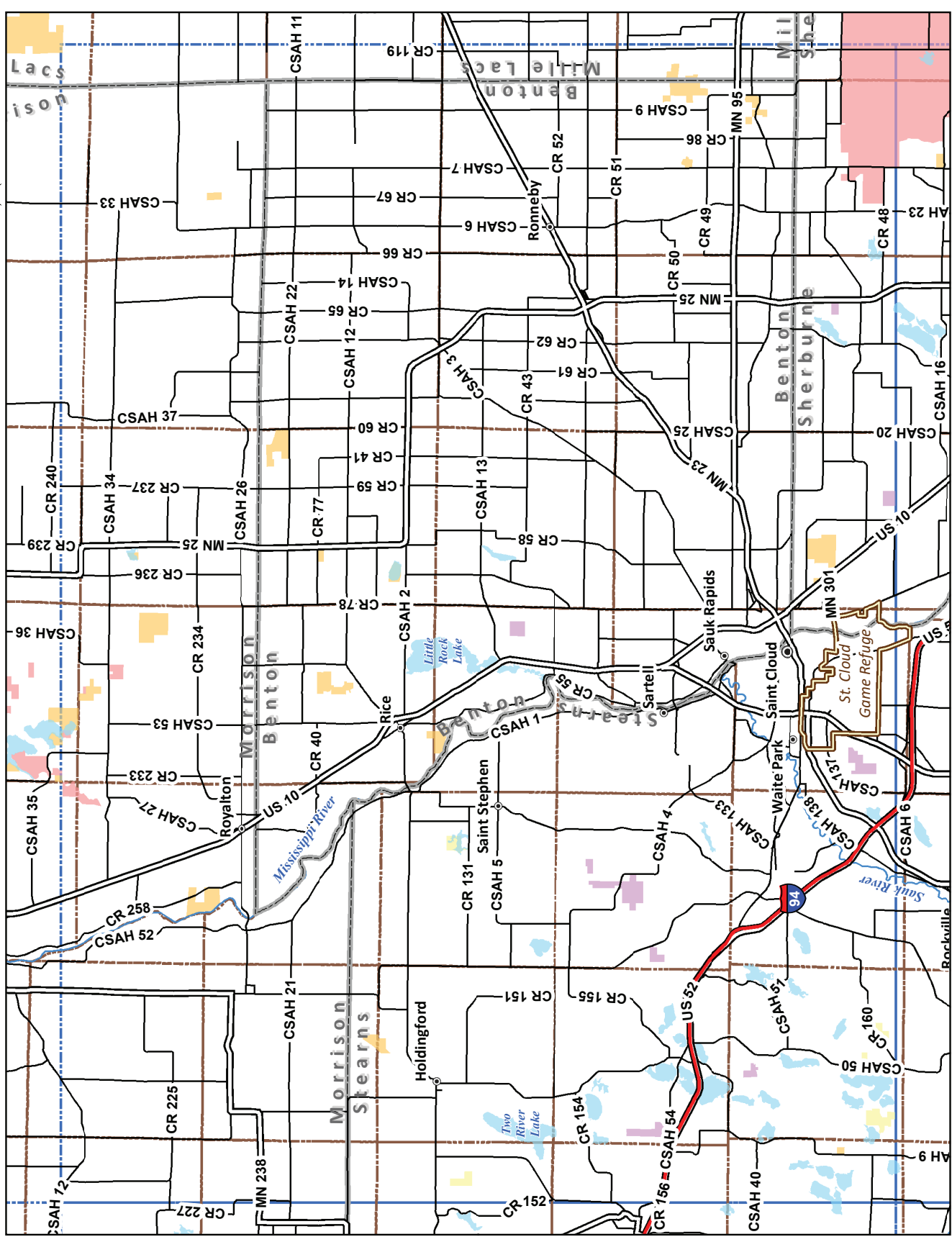
Walk-In Access Sites are NOT open to hunting until their boundaries have been posted with WIA signs

Reference Scale: 1:278,784
1 in = 4.4 miles

Tile # 65

Tile # 57

Tile # 64



Tile # 63

Walk-in Access Sites are NOT open to hunting until their boundaries have been posted with WIA signs

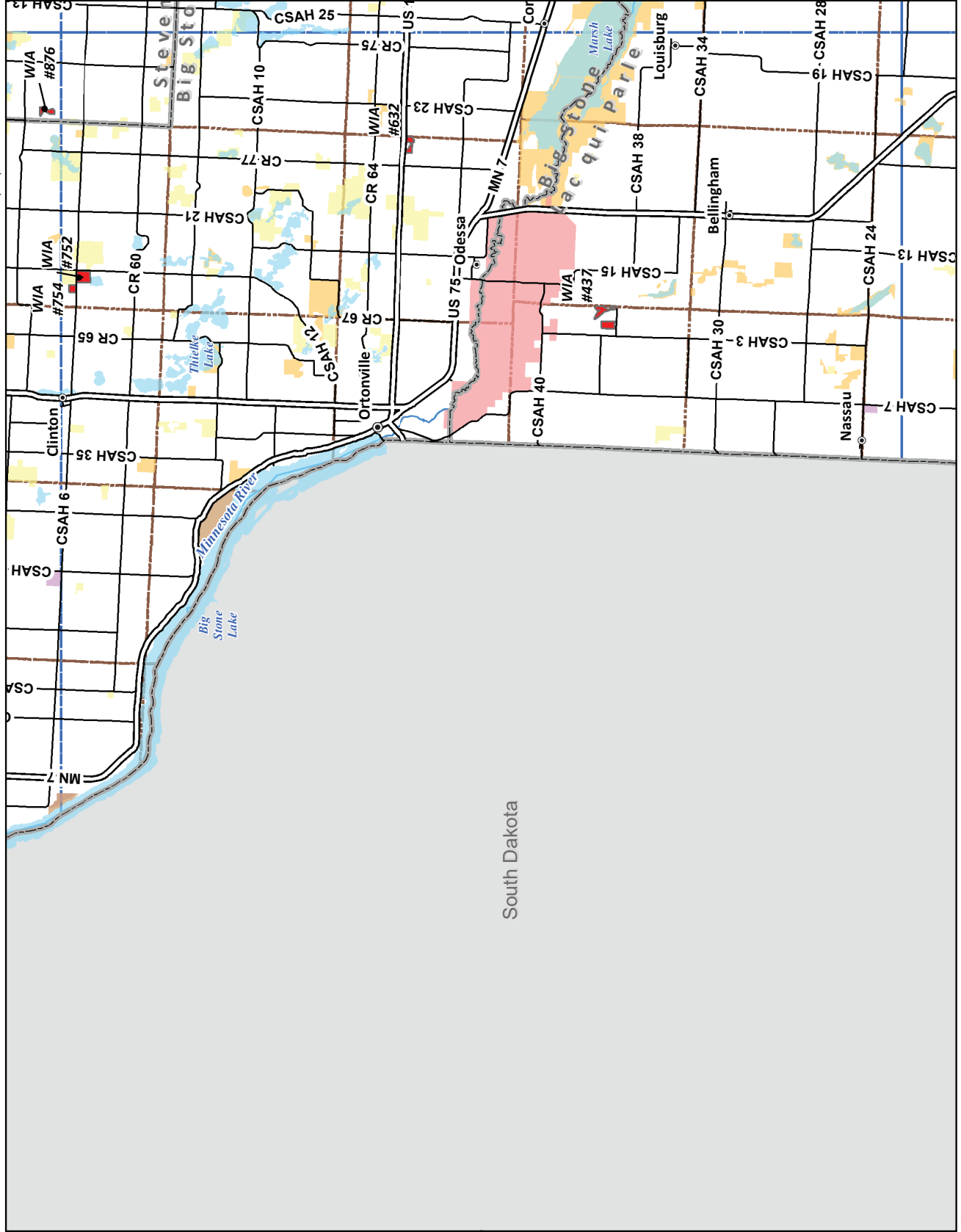
Tile # 70

Date: 6/28/2021
© 2021 Minnesota Department of Natural Resources

Reference Scale: 1:278,784
 1 in = 4.4 miles



Tile # 68



Tile # 61

Tile # 67

South Dakota

South Dakota

Tile # 73

Walk-In Access Sites are NOT open to hunting until
 their boundaries have been posted with WIA signs

Date: 6/28/2021
 © 2021 Minnesota Department of Natural Resources

Reference Scale: 1:278,784
1 in = 4.4 miles

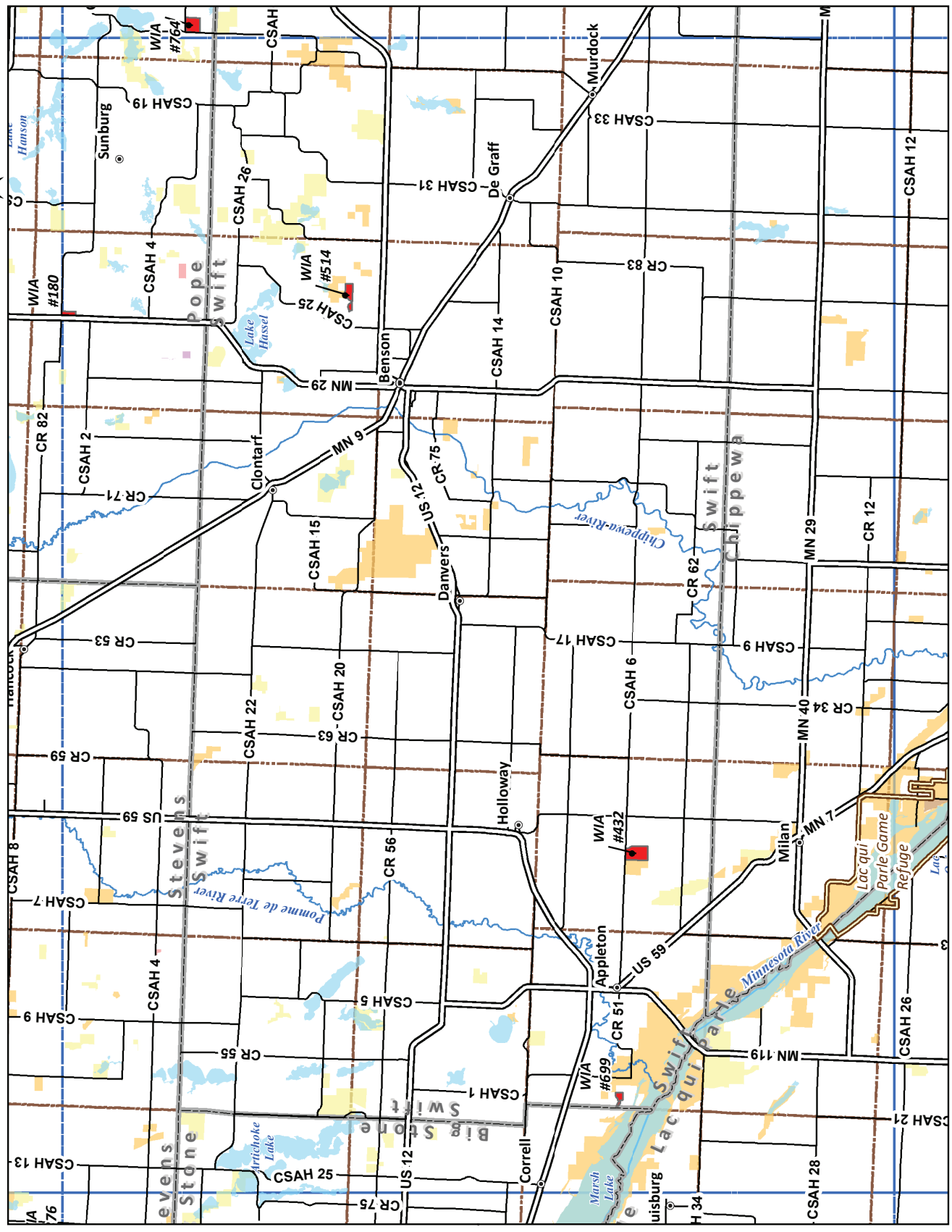
Tile # 69

Tile # 62

Tile # 68

Tile # 67

Tile # 74



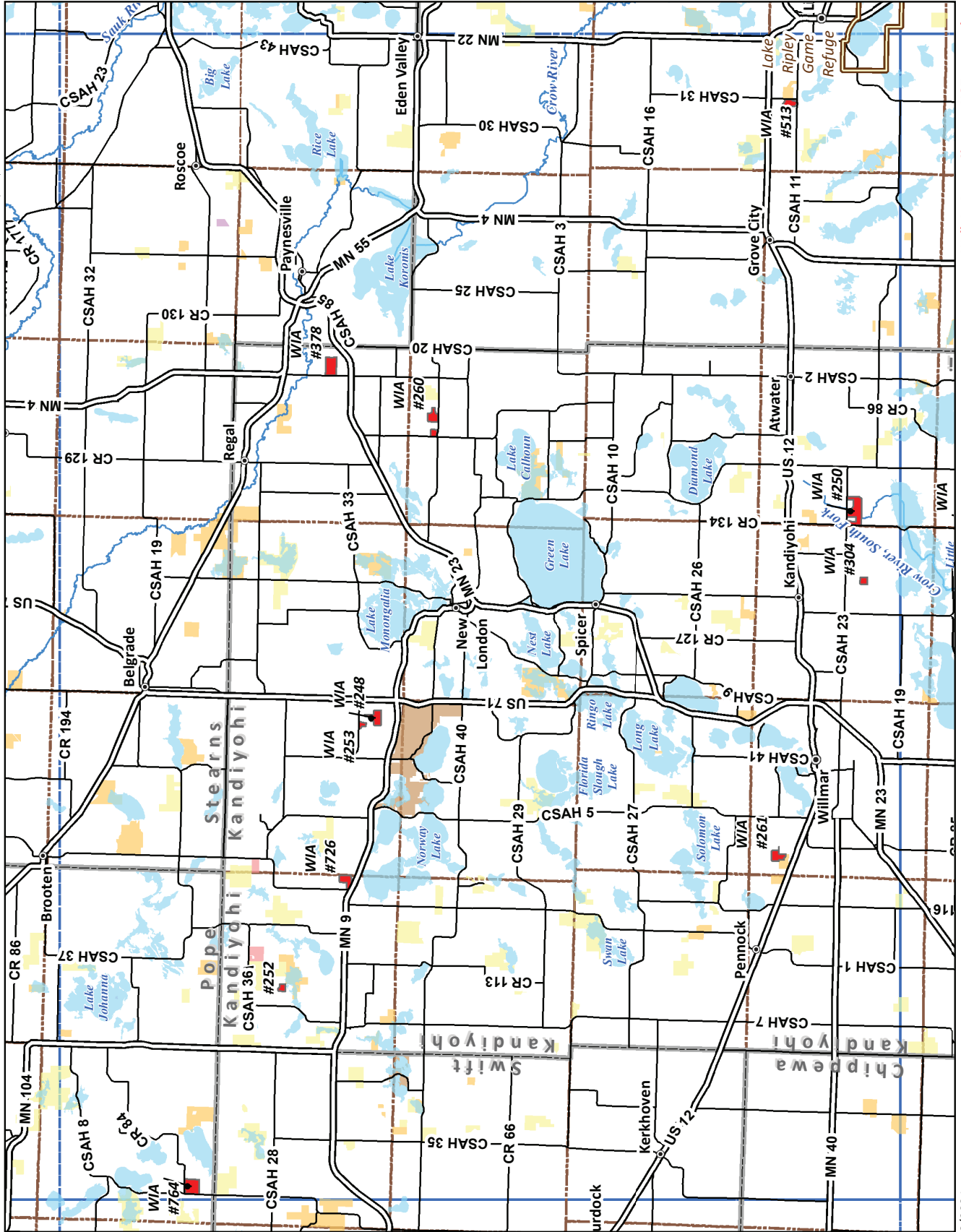
Walk-in Access Sites are NOT open to hunting until their boundaries have been posted with WIA signs

Date: 6/28/2021
© 2021 Minnesota Department of Natural Resources

Tile # 69

Tile # 63

Reference Scale: 1:278,784
1 in = 4.4 miles



Tile # 68

Date: 6/28/2021

© 2021 Minnesota Department of Natural Resources

Tile # 75

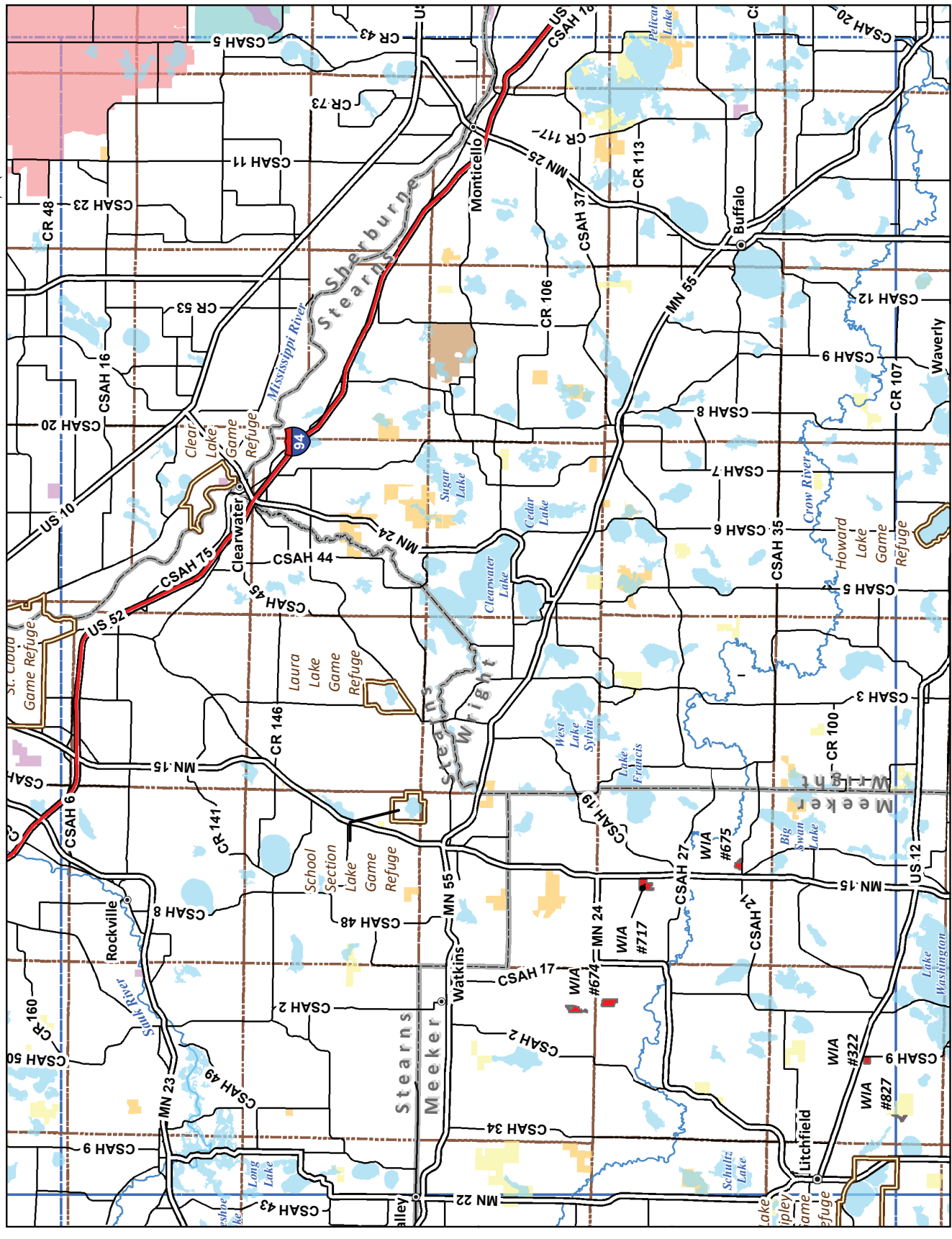
Walk-In Access Sites are NOT open to hunting until their boundaries have been posted with WIA signs

Reference Scale: 1:278,784
1 in = 4.4 miles

Tile # 71

Tile # 64

Tile # 70



Tile # 69

Walk-in Access Sites are NOT open to hunting until their boundaries have been posted with WIA signs

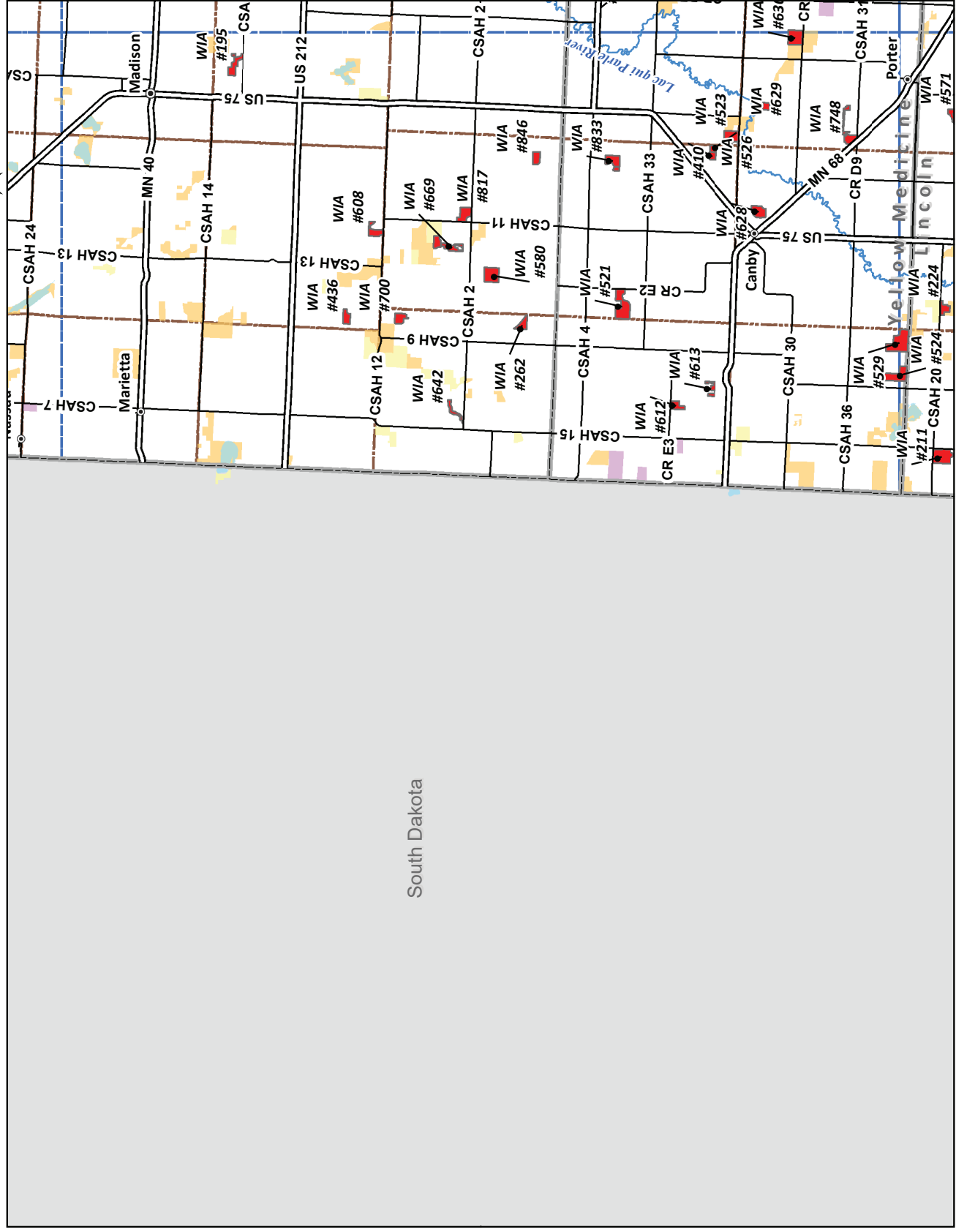
Tile # 76

Date: 6/28/2021
© 2021 Minnesota Department of Natural Resources

Tile # 73

Tile # 67

Reference Scale: 1:278,784
1 in = 4.4 miles



Tile # 74

South Dakota

South Dakota

Date: 6/28/2021

© 2021 Minnesota Department of Natural Resources

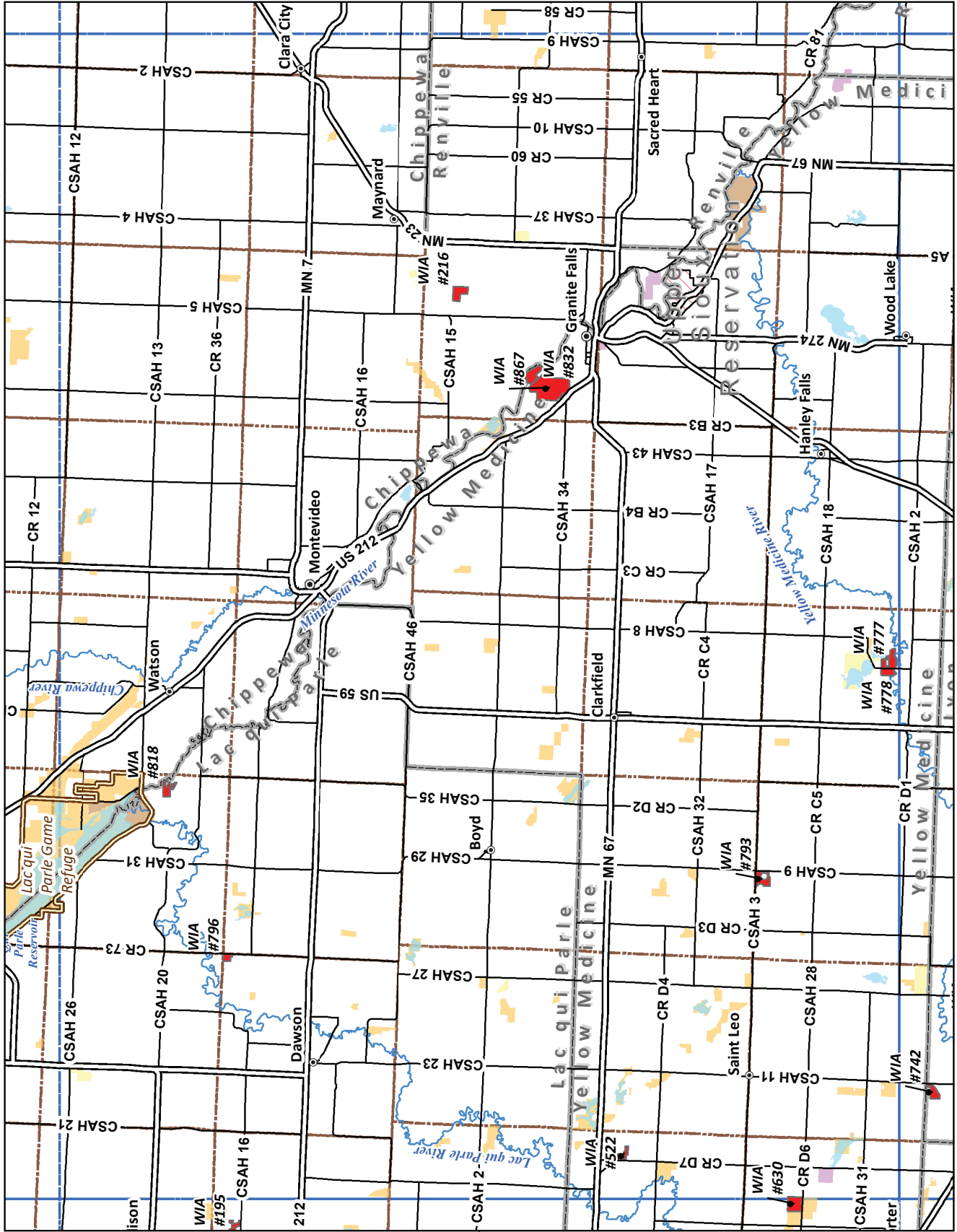
Tile # 79

Walk-in Access Sites are NOT open to hunting until their boundaries have been posted with WIA signs

Tile # 74

Tile # 68

Reference Scale: 1:278,784
1 in = 4.4 miles



Tile # 73

Date: 6/28/2021
© 2021 Minnesota Department of Natural Resources

Tile # 80

Walk-In Access Sites are NOT open to hunting until their boundaries have been posted with WIA signs

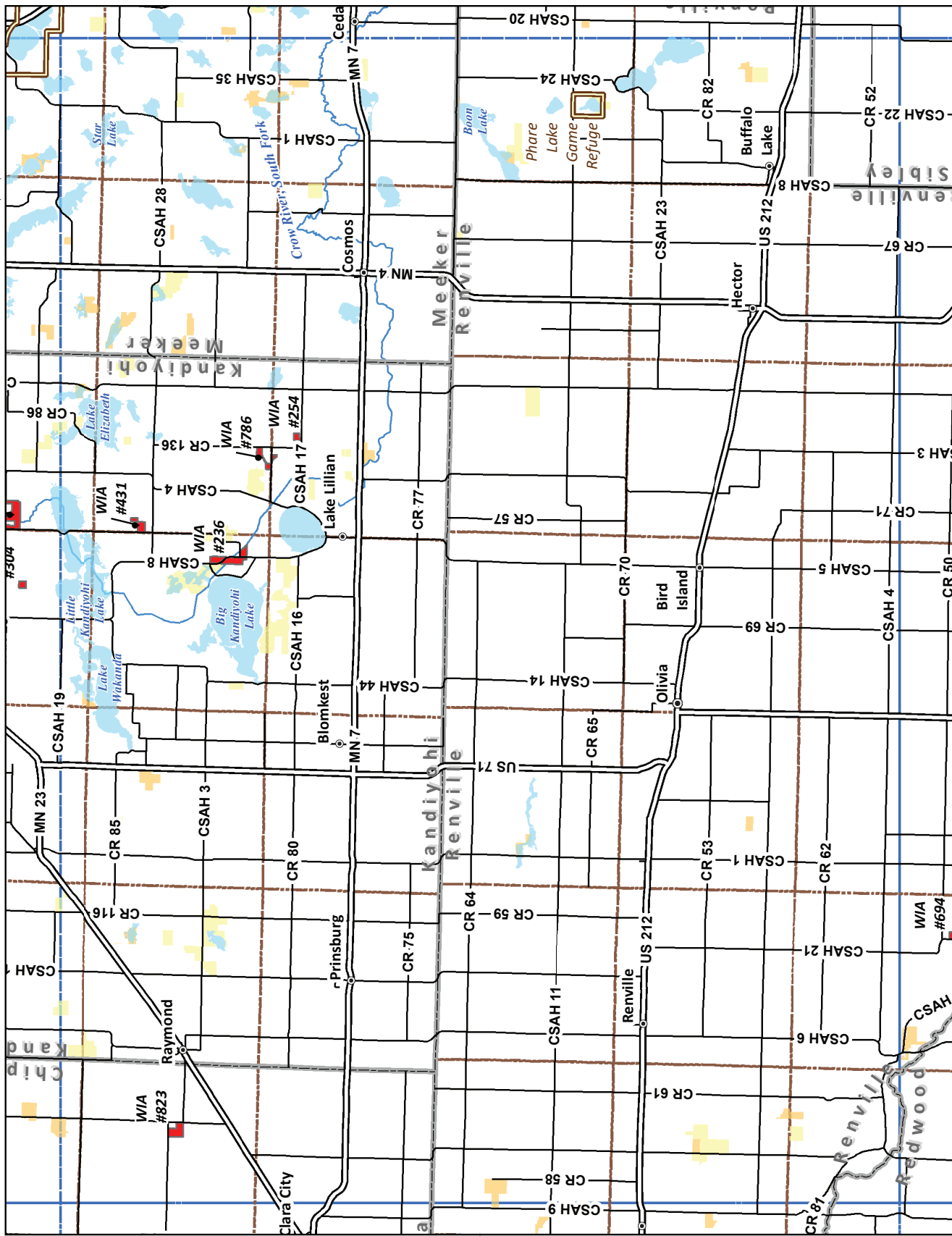
Tile # 75

Reference Scale: 1:278,784
1 in = 4.4 miles

Tile # 76

Tile # 69

Tile # 75



Walk-In Access Sites are NOT open to hunting until their boundaries have been posted with WIA signs

Tile # 81

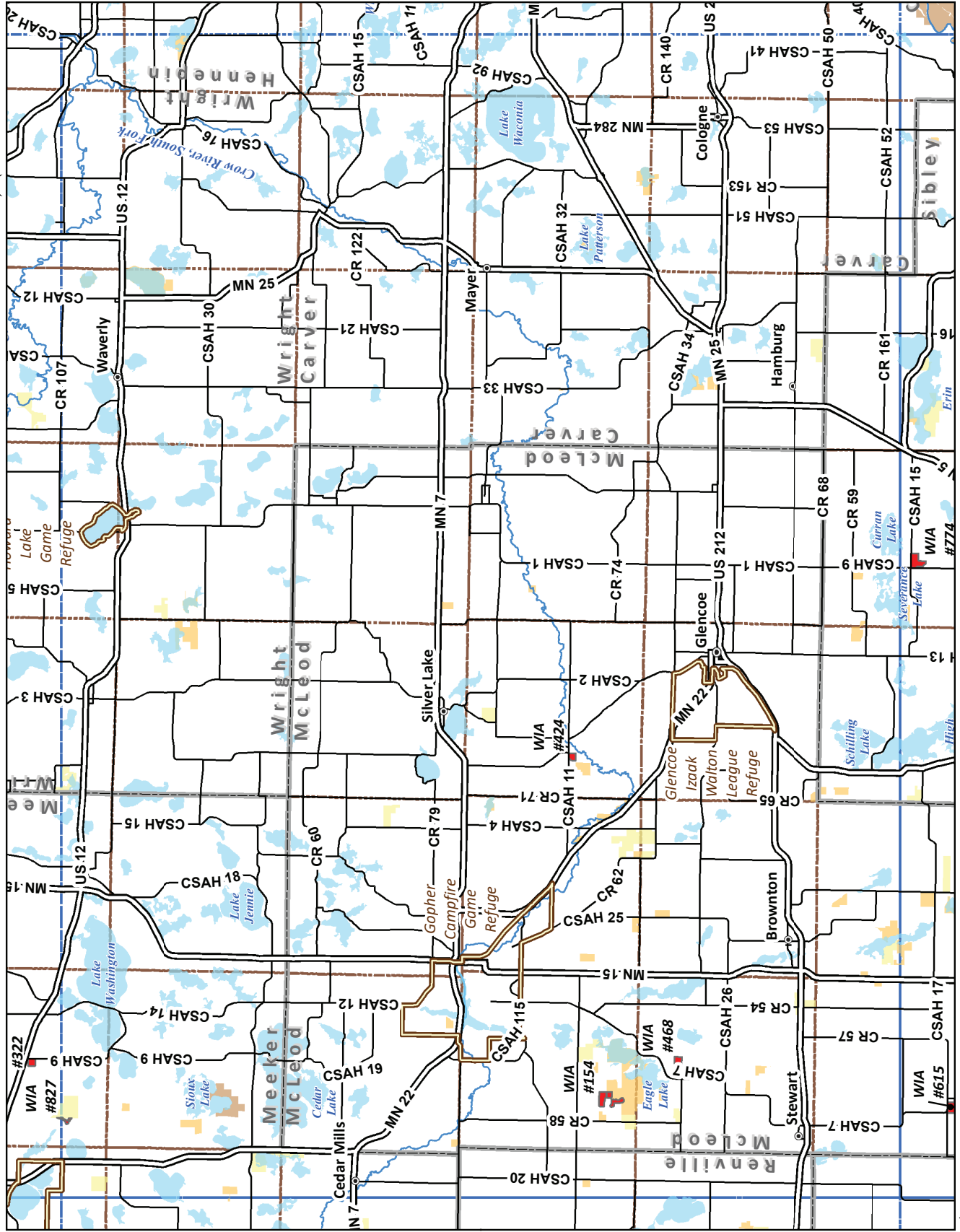
Date: 6/28/2021
© 2021 Minnesota Department of Natural Resources

Reference Scale: 1:278,784
1 in = 4.4 miles

Tile # 77

Tile # 70

Tile # 76



Date: 6/28/2021

© 2021 Minnesota Department of Natural Resources

Tile # 82

Walk-in Access Sites are NOT open to hunting until their boundaries have been posted with WIA signs

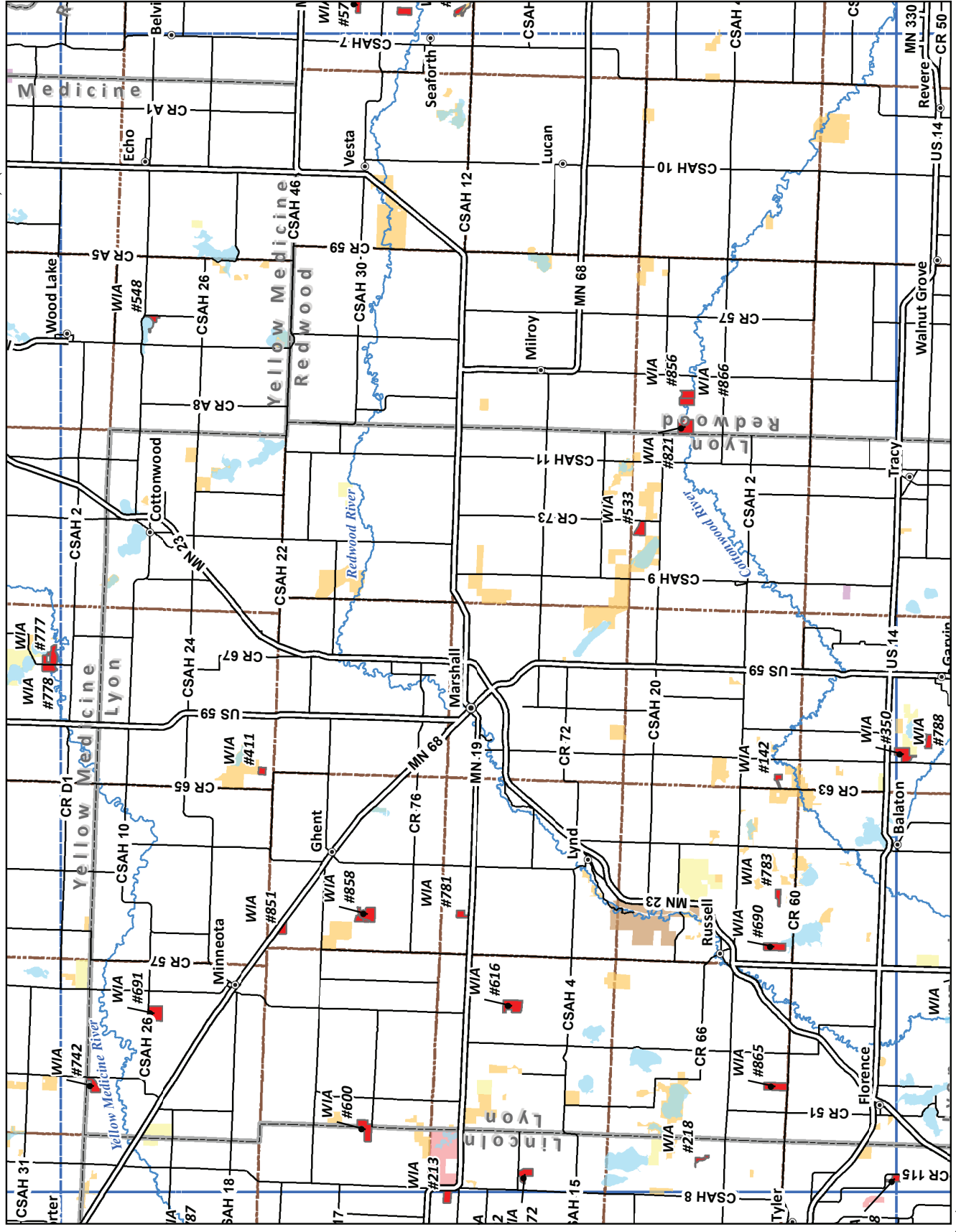
Tile # 80

Tile # 74

Tile # 81

Tile # 87

Reference Scale: 1:278,784
1 in = 4.4 miles



Date: 6/28/2021
© 2021 Minnesota Department of Natural Resources

Walk-in Access sites are NOT open to hunting until their boundaries have been posted with WIA signs

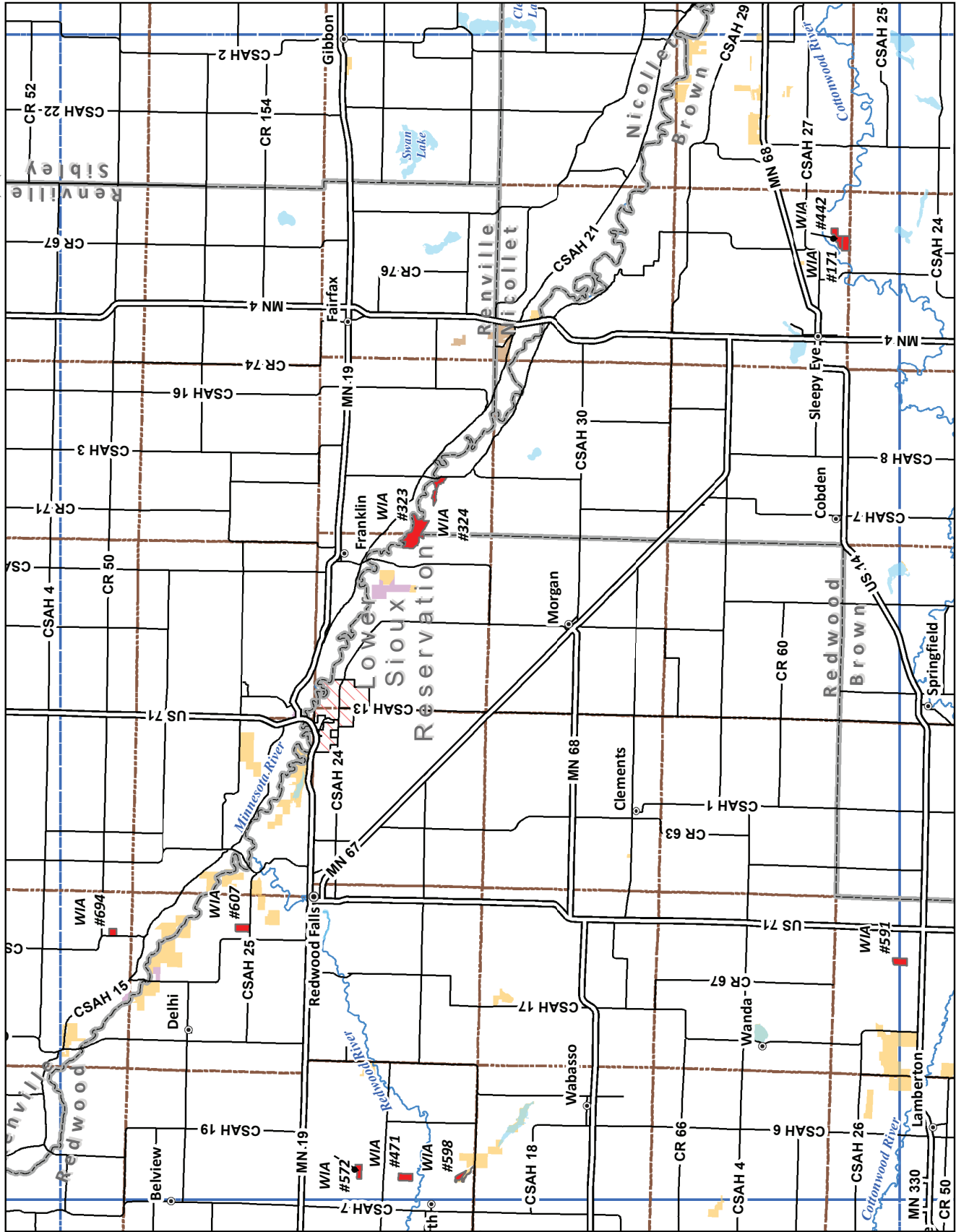
Tile # 81

Tile # 75

Tile # 82

Tile # 88

Reference Scale: 1:278,784
1 in = 4.4 miles



Date: 6/28/2021
© 2021 Minnesota Department of Natural Resources

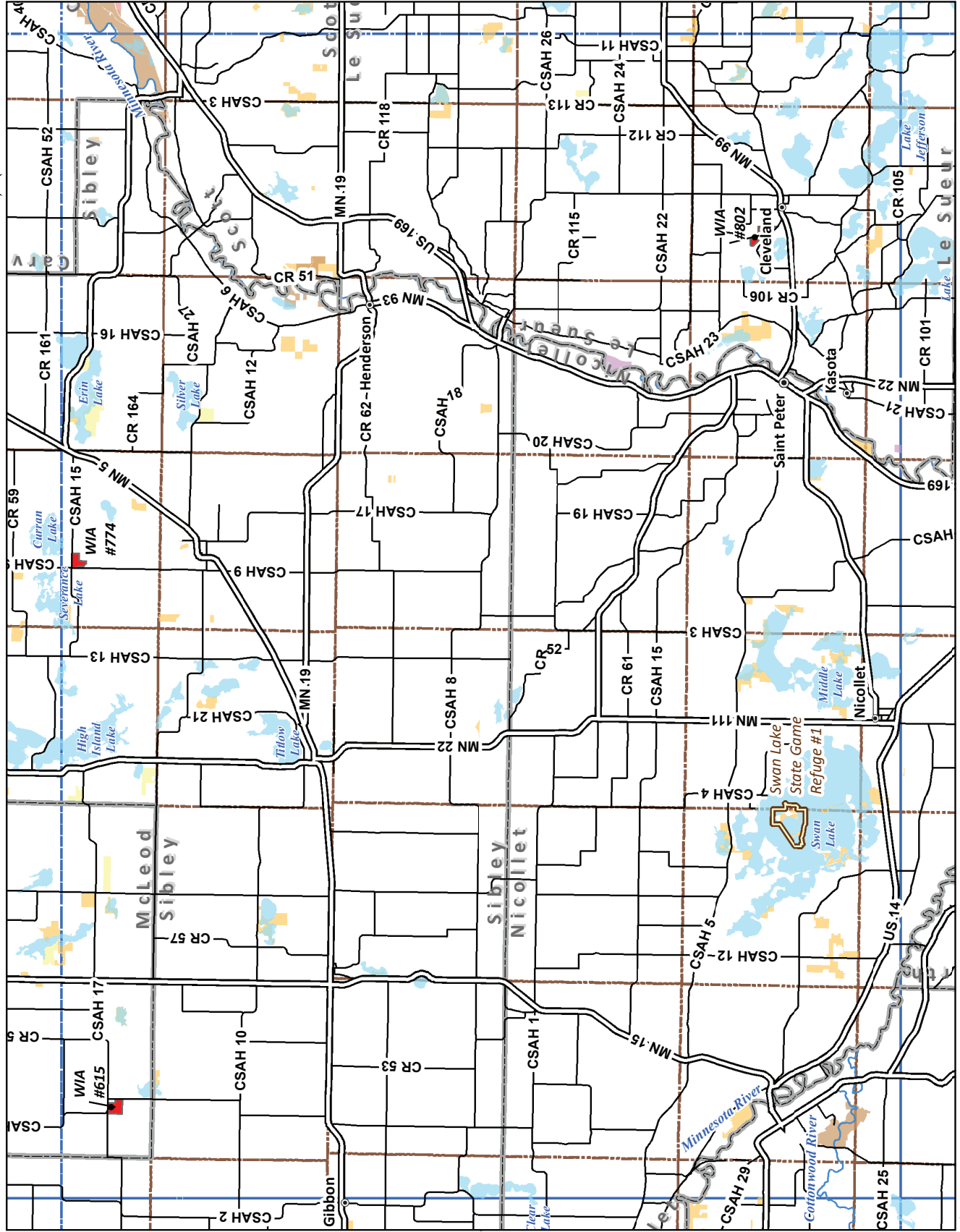
Walk-In Access Sites are NOT open to hunting until their boundaries have been posted with WIA signs

Tile # 82

Tile # 76

Reference Scale: 1:278,784
1 in = 4.4 miles

Tile # 83



Tile # 81

Tile # 89

Walk-in Access Sites are NOT open to hunting until their boundaries have been posted with WIA signs

Date: 6/28/2021
© 2021 Minnesota Department of Natural Resources

Reference Scale: 1:278,784
1 in = 4.4 miles

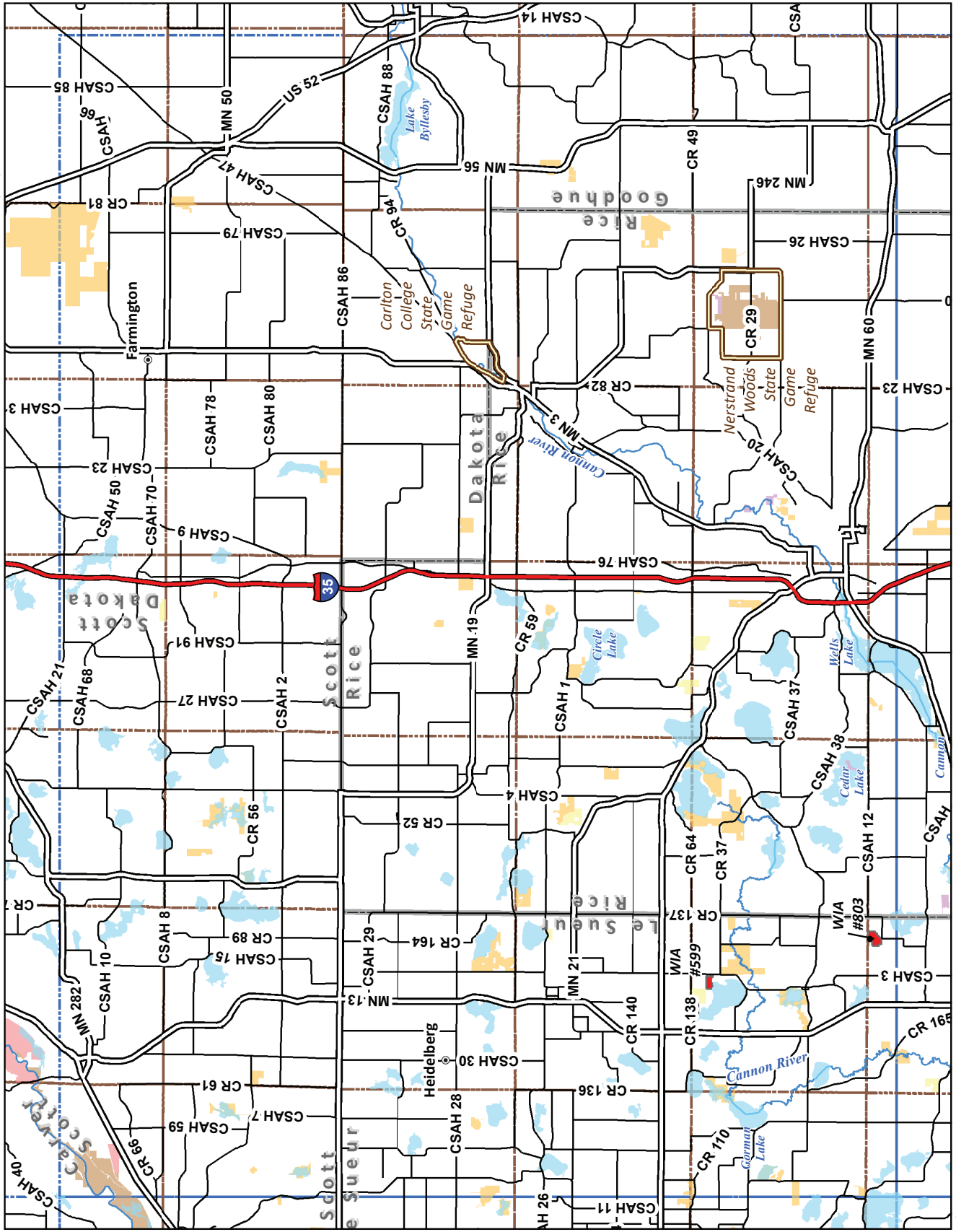
Tile # 84

Tile # 77

Tile # 83

Tile # 82

Tile # 90



Walk-In Access Sites are NOT open to hunting until their boundaries have been posted with WIA signs

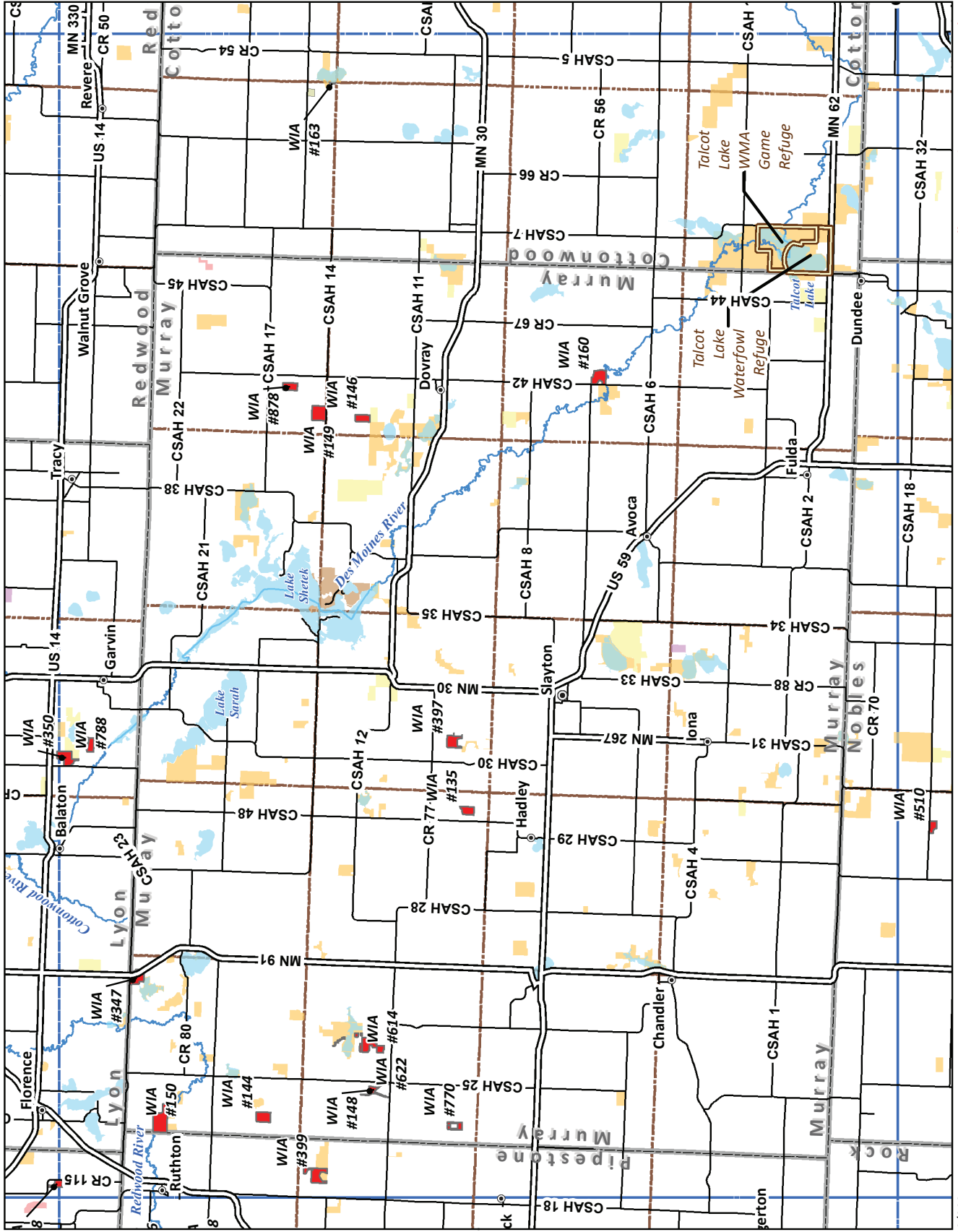
Date: 6/28/2021
© 2021 Minnesota Department of Natural Resources

Tile # 87

Tile # 80

Tile # 88

Reference Scale: 1:278,784
1 in = 4.4 miles



Tile # 86

Date: 6/28/2021

© 2021 Minnesota Department of Natural Resources

Tile # 95

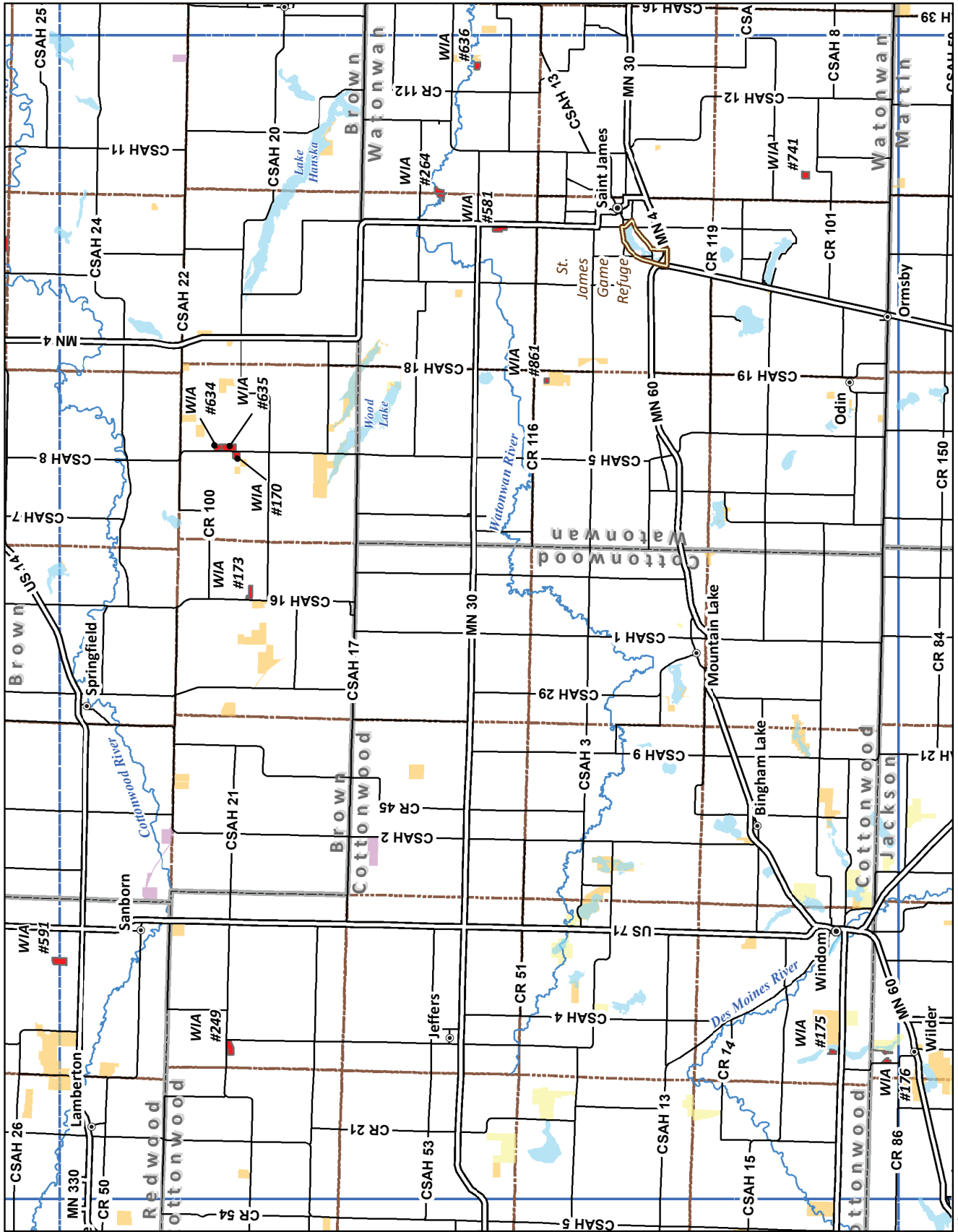
Walk-in Access sites are NOT open to hunting until their boundaries have been posted with WIA signs

Tile # 88

Tile # 81

Tile # 89

Reference Scale: 1:278,784
1 in = 4.4 miles



Date: 6/28/2021

© 2021 Minnesota Department of Natural Resources

Tile # 96

Walk-In Access Sites are NOT open to hunting until their boundaries have been posted with WIA signs

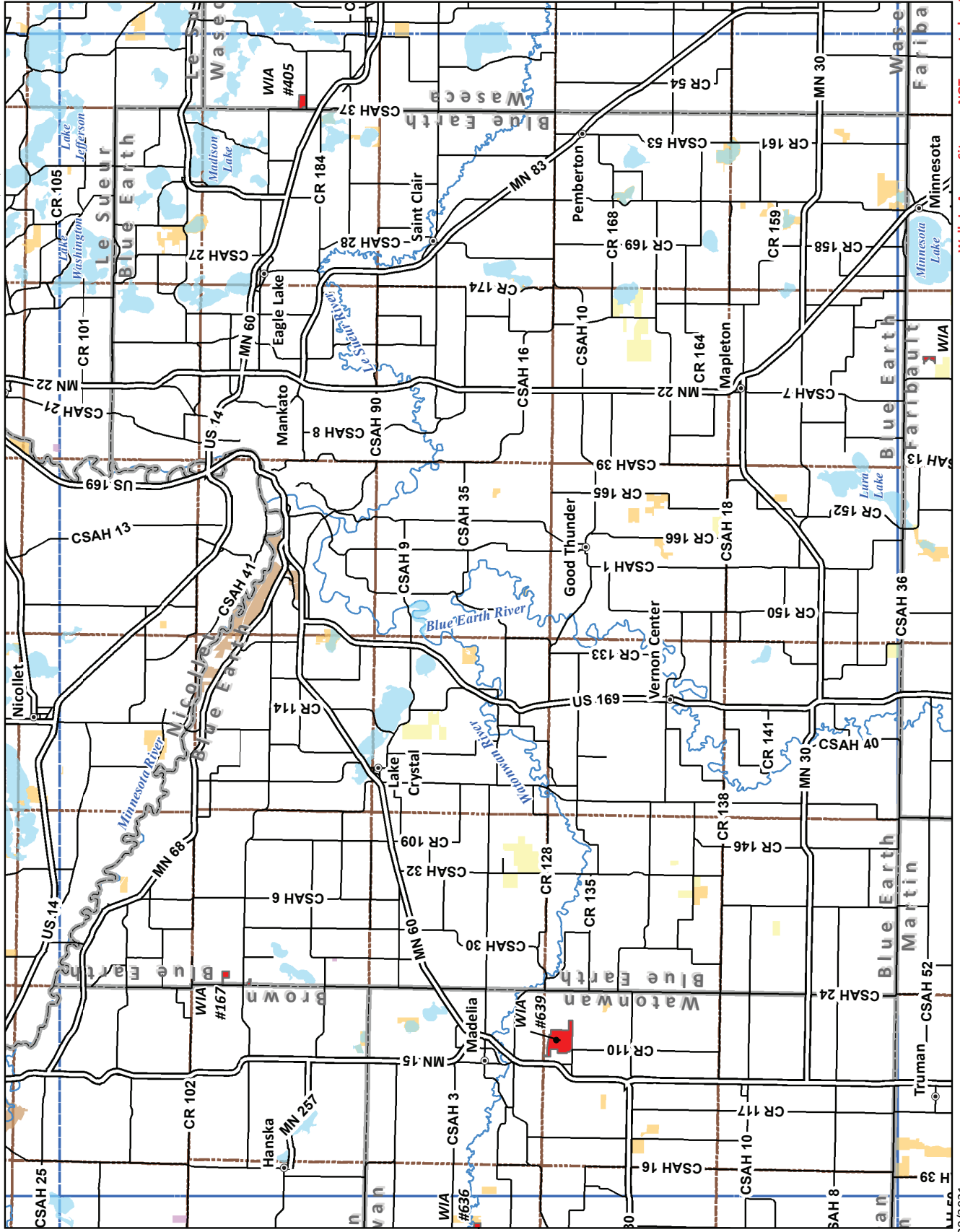
Tile # 89

Tile # 82

Tile # 90

Tile # 97

Reference Scale: 1:278,784
1 in = 4.4 miles



Walk-in Access Sites are NOT open to hunting until their boundaries have been posted with WIA signs

Date: 6/28/2021
© 2021 Minnesota Department of Natural Resources

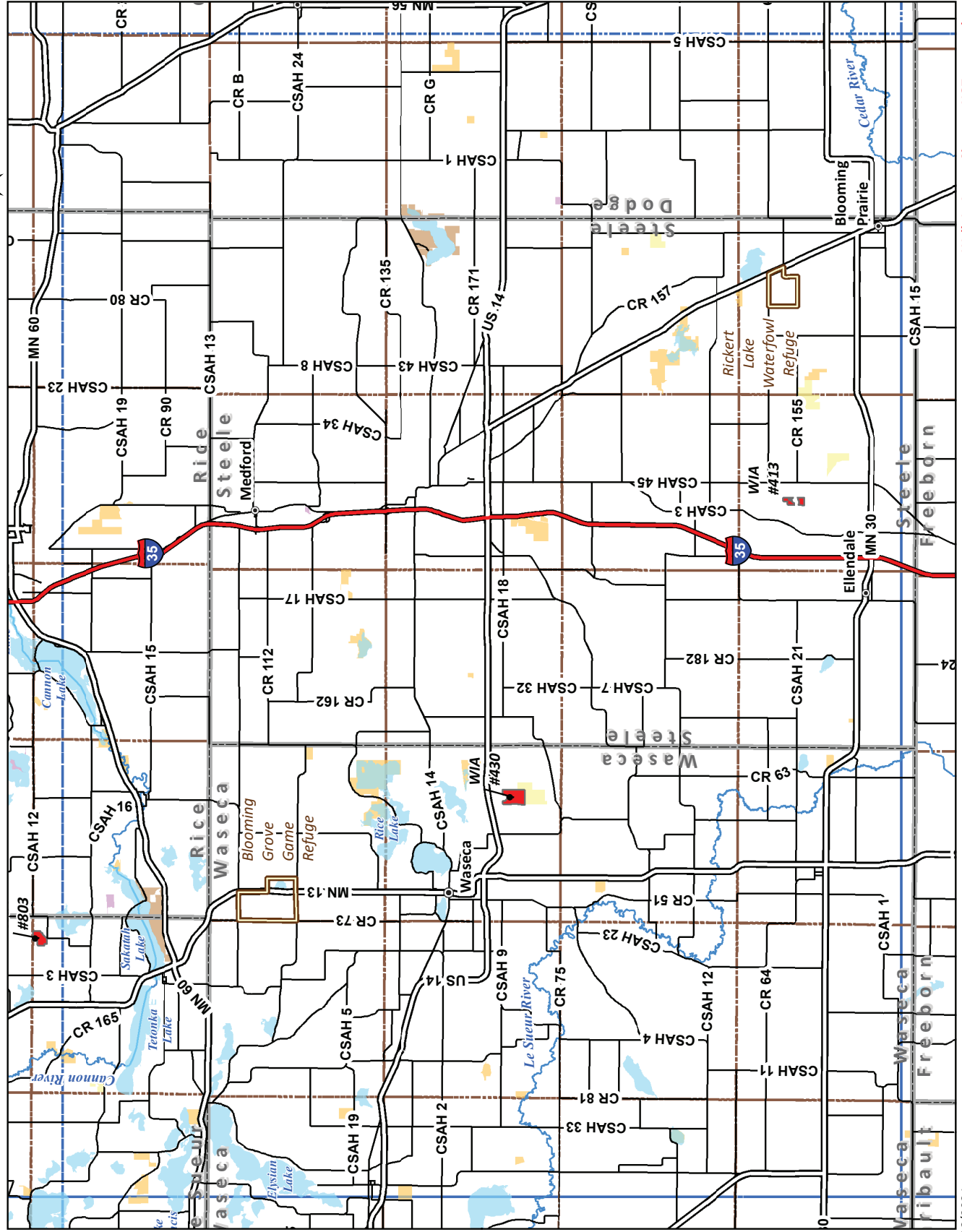
Tile # 90

Tile # 83

Tile # 91

Tile # 98

Reference Scale: 1:278,784
1 in = 4.4 miles



Walk-in Access Sites are NOT open to hunting until their boundaries have been posted with WIA signs

Date: 6/28/2021
© 2021 Minnesota Department of Natural Resources

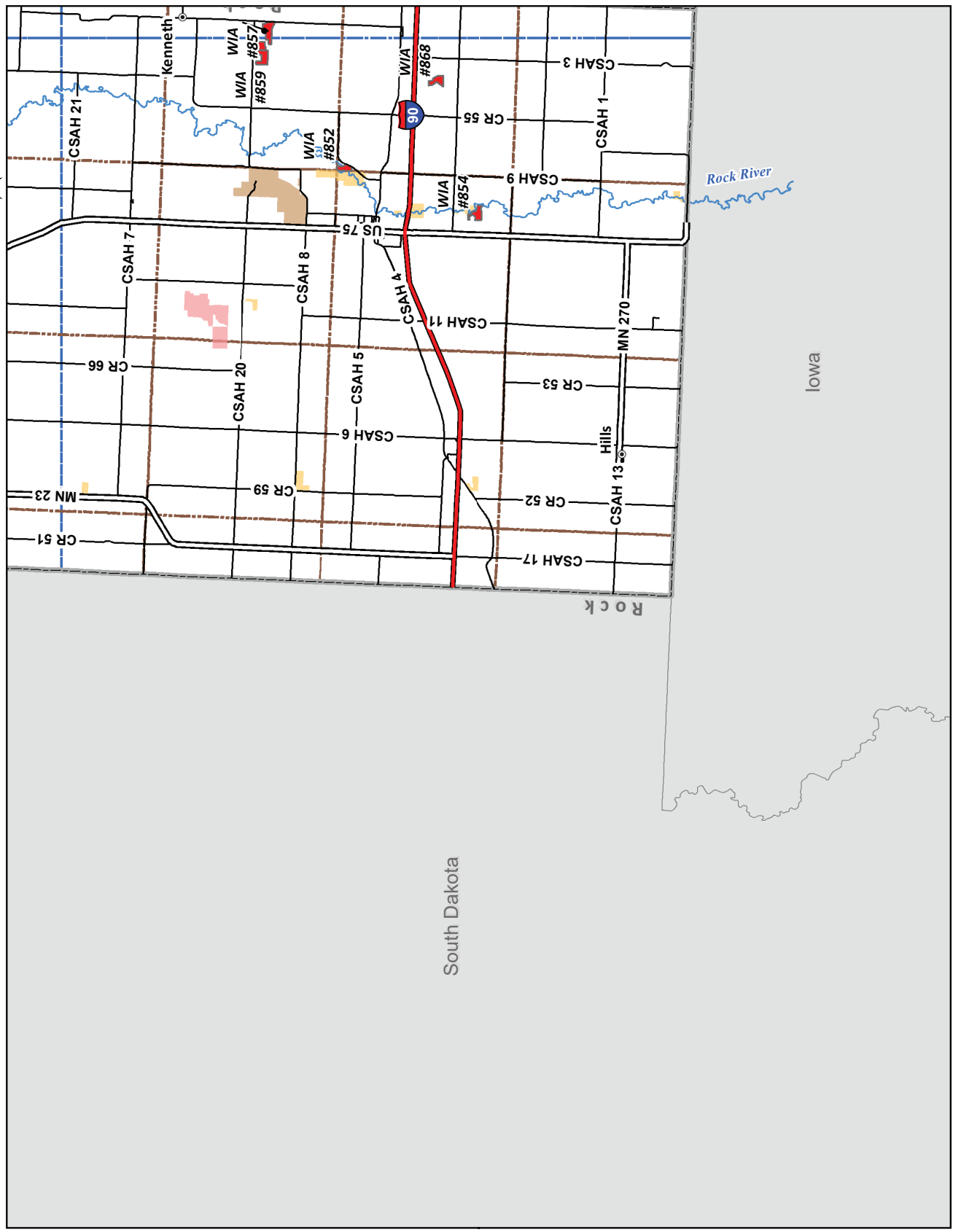
Reference Scale: 1:278,784
1 in = 4.4 miles



Tile # 95

Tile # 86

Tile # 94



South Dakota

South Dakota

Iowa

Walk-in Access Sites are NOT open to hunting until their boundaries have been posted with WIA signs

Date: 6/28/2021
© 2021 Minnesota Department of Natural Resources

Iowa

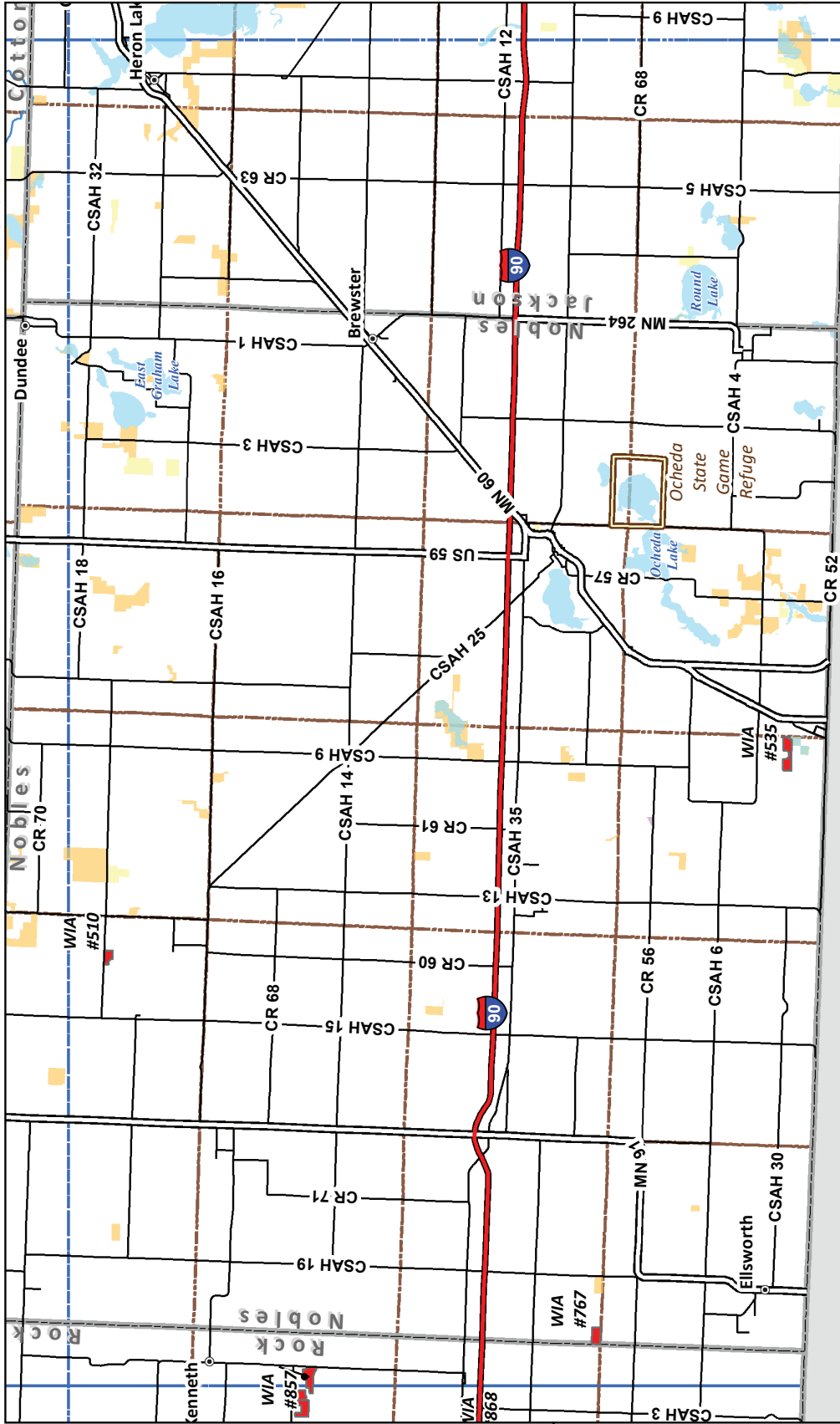
Tile # 95

Tile # 87

Tile # 96

Tile # 94

Reference Scale: 1:278,784
1 in = 4.4 miles



Iowa

Date: 6/28/2021

© 2021 Minnesota Department of Natural Resources

Iowa

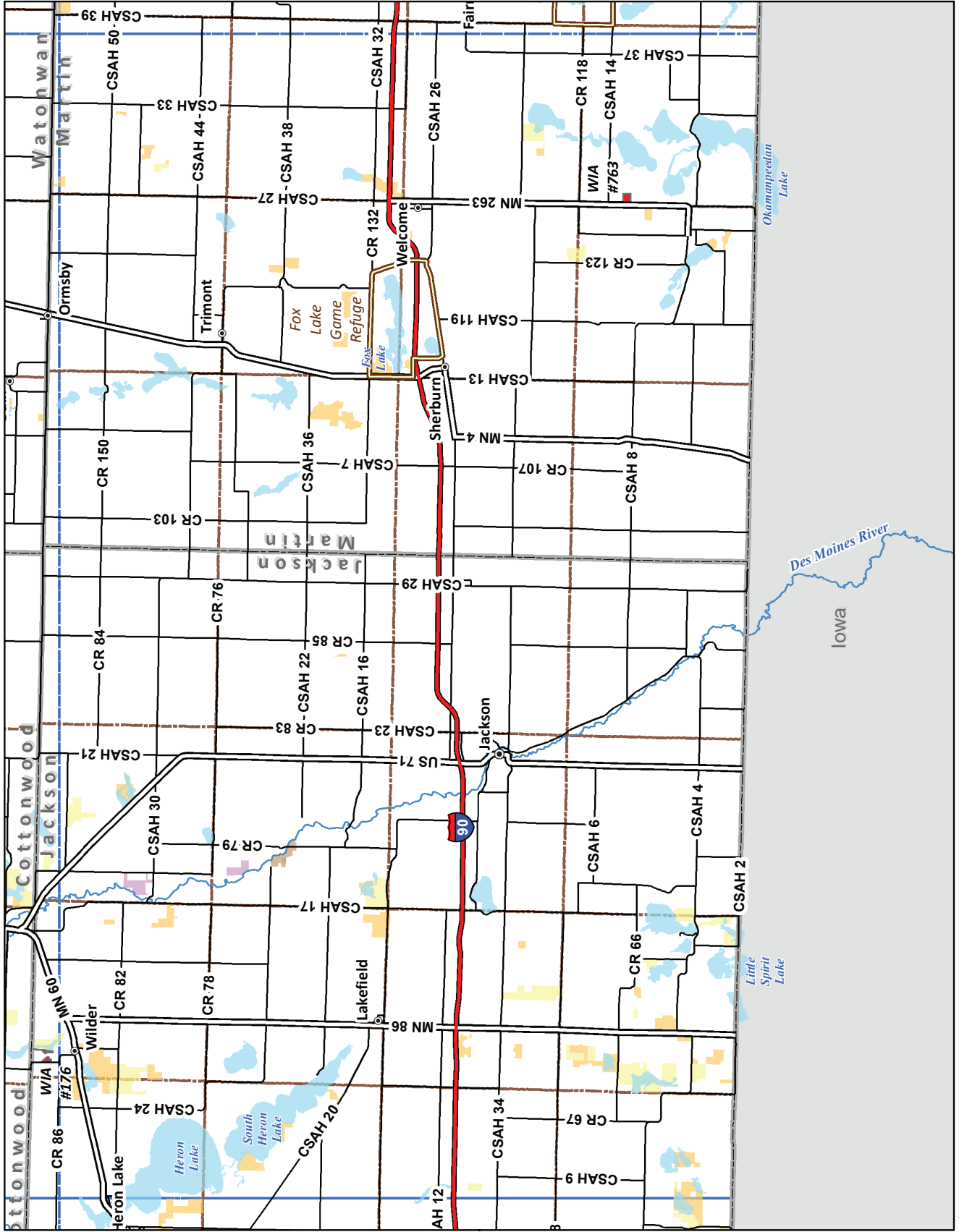
Walk-In Access Sites are NOT open to hunting until their boundaries have been posted with WIA signs

Tile # 96

Tile # 88

Tile # 97

Reference Scale: 1:278,784
1 in = 4.4 miles



Tile # 95

Date: 6/28/2021

© 2021 Minnesota Department of Natural Resources

Iowa

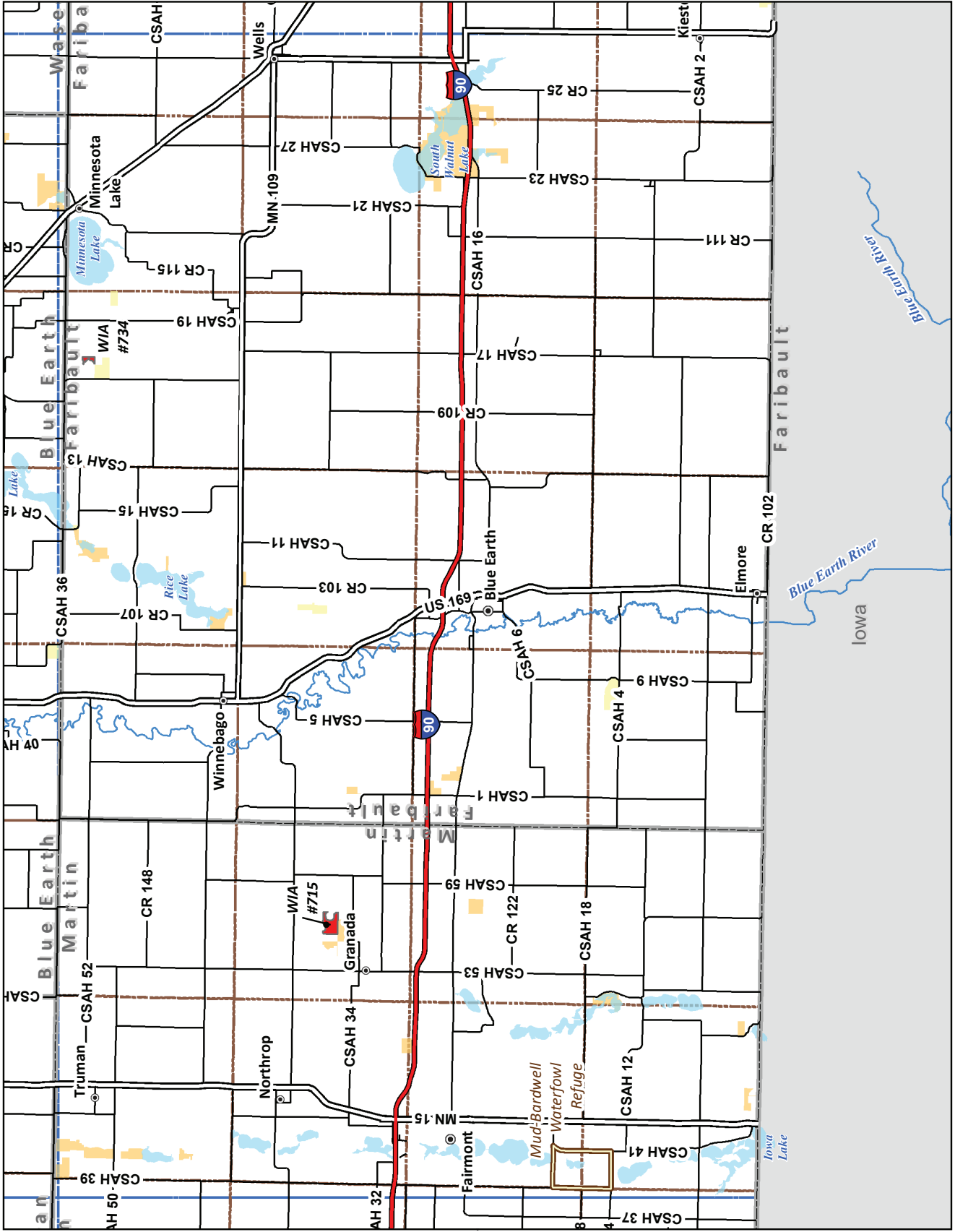
Walk-in Access Sites are NOT open to hunting until their boundaries have been posted with WIA signs

Tile # 97

Tile # 89

Tile # 98

Reference Scale: 1:278,784
1 in = 4.4 miles



Date: 6/28/2021
© 2021 Minnesota Department of Natural Resources
Walk-in Access Sites are NOT open to hunting until their boundaries have been posted with WIA signs

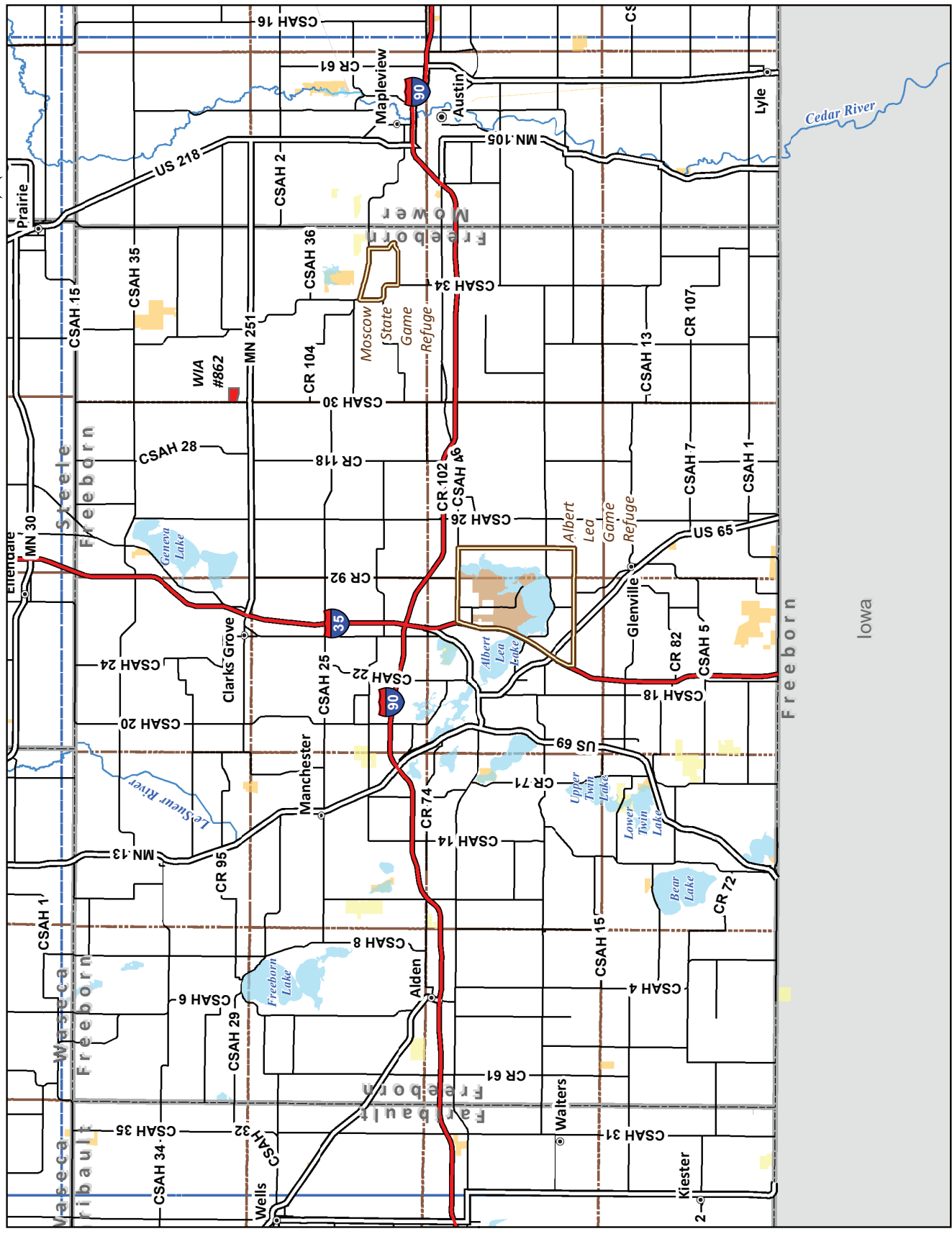
Reference Scale: 1:278,784
1 in = 4.4 miles



Tile # 99

Tile # 90

Tile # 98



Tile # 97

Walk-In Access Sites are NOT open to hunting until their boundaries have been posted with WIA signs

Date: 6/28/2021
© 2021 Minnesota Department of Natural Resources

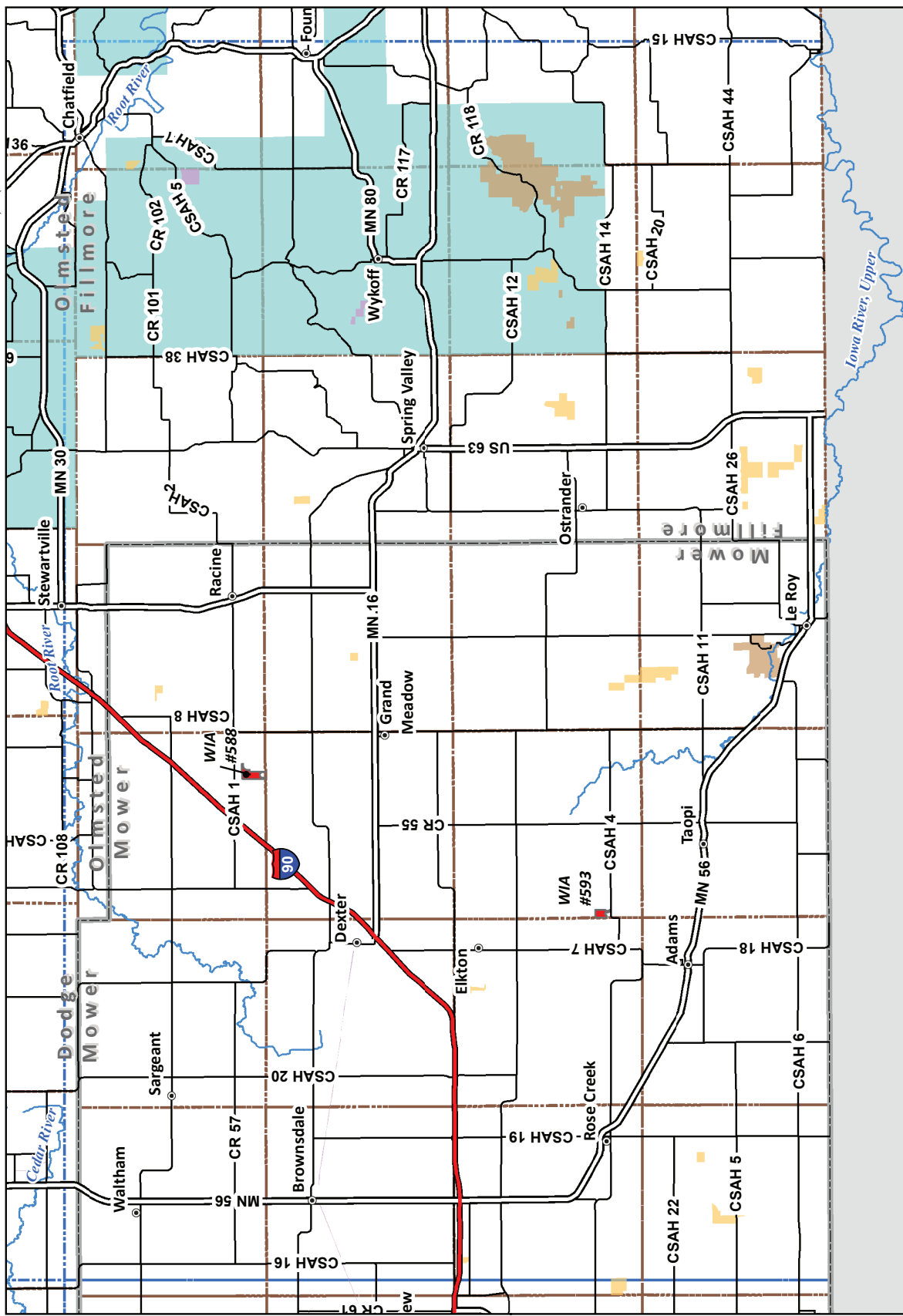
Iowa

Reference Scale: 1:278,784
1 in = 4.4 miles

Tile # 100

Tile # 91

Tile # 99



Tile # 98

Iowa

Minnesota DNR Wildlife Area Contacts

REGION 1

John Williams
Regional Wildlife Mgr
2115 Birchmont Beach Rd NE
Bemidji, MN 56601
218-308-2680

Blane Klemek
Assistant Regional Mgr
218-637-2674

REGION 2

Vacant
Regional Wildlife Mgr
1201 E Hwy 2
Grand Rapids, MN 55744
218-328-8862

Angela Aarhus-Ward
Assistant Regional Mgr
218-328-8863

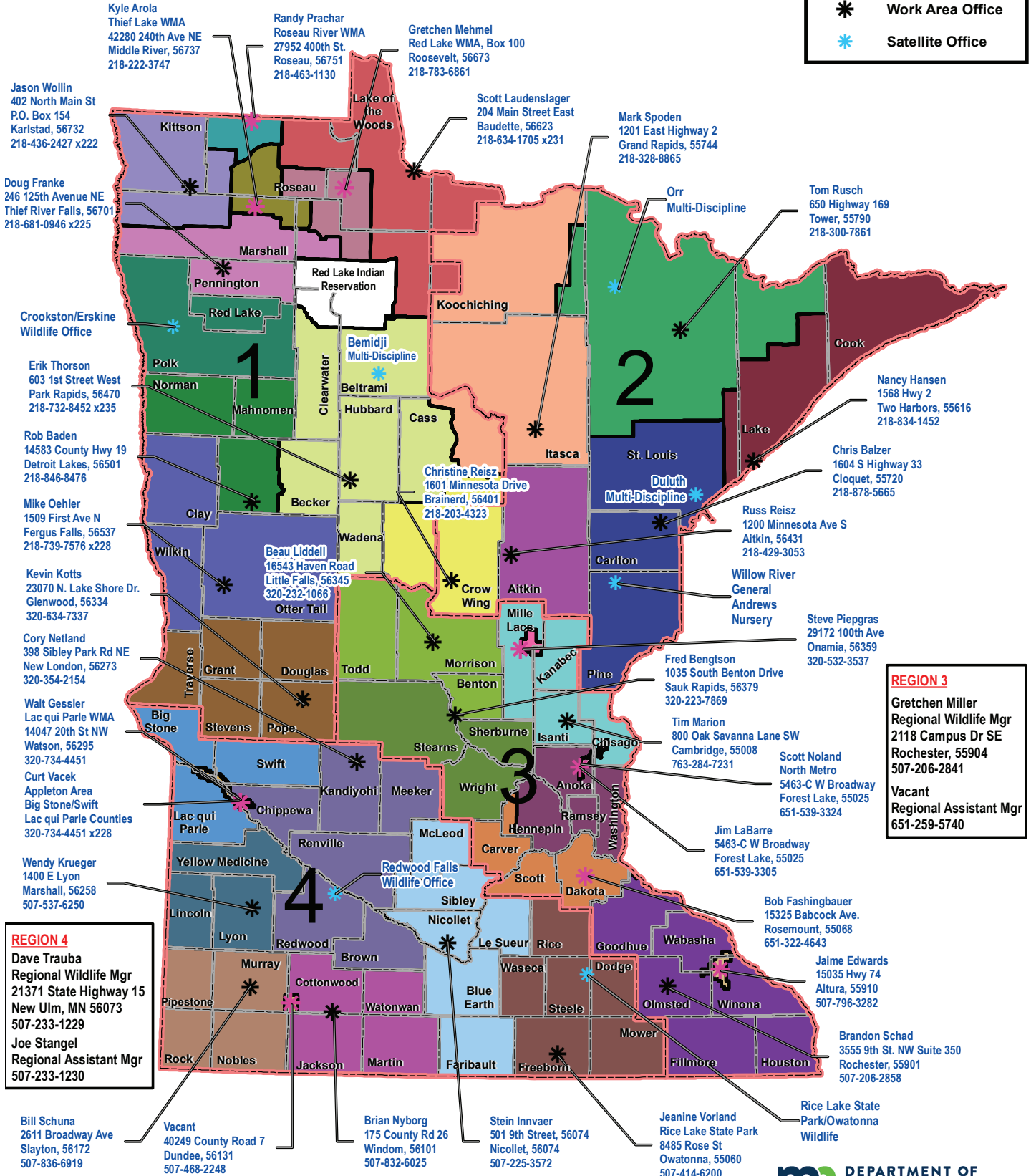
DNR Regions

County Boundaries

WMA Office

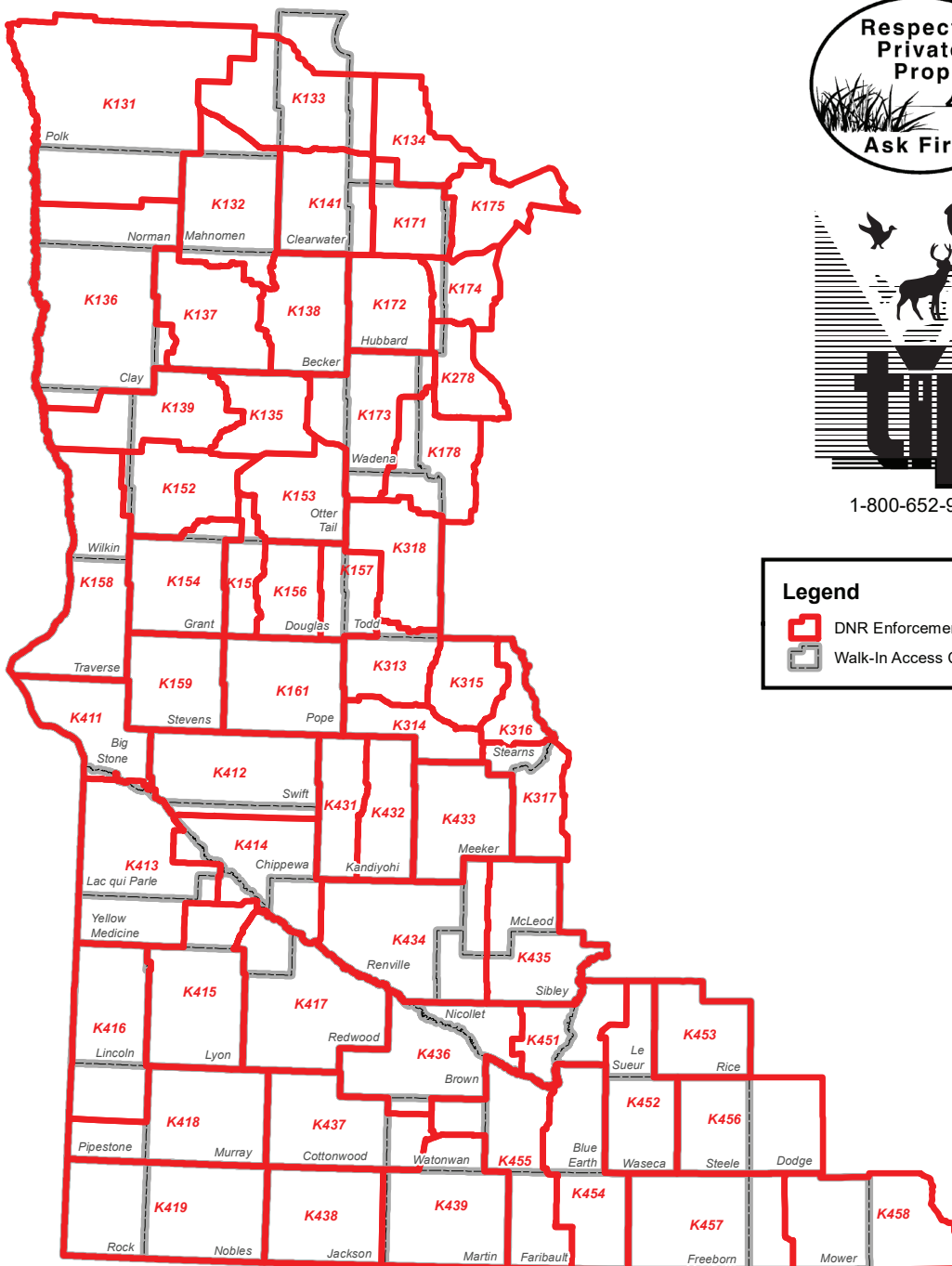
Work Area Office

Satellite Office



Conservation Officer Patrol Areas Covering the Walk-In Access Counties

This map displays the Conservation Officer (CO) patrol areas covering the counties in the WIA program. CO contact information listed here is subject to change. For the most current CO contact information, visit www.mndnr.gov/officerpatrolareas or contact the DNR Information Center at 651-296-6157 or toll-free 888-646-6367. Please refer to the following two pages for specific contact information for each Conservation Officer patrol area. In the event of an emergency, call 911.



1-800-652-9093

Legend

- DNR Enforcement Patrol Areas
- Walk-In Access Counties

Contact Information for Conservation Officers Covering the Walk-In Access Counties

| K# | OFFICER NAME | WORK STATION | COUNTY |
|------|-------------------|----------------|--------------------------------------|
| K131 | Thomas Hutchins | Crookston | Polk/Norman |
| K132 | Angela Warren | Fosston | Becker/Mahnomen/Polk |
| K133 | Tim Gray | Bagley | Clearwater/Polk |
| K135 | Chris Vinton | Perham | Otter Tail |
| K136 | Steven Chihak | Moorhead | Clay/Norman/Wilkin |
| K137 | Jake Swedberg | Detroit Lakes | Becker |
| K138 | Alan Peterson | Osage | Becker |
| K139 | William Landmark | Pelican Rapids | Otter Tail/Wilkin |
| K141 | Brice Vollbrecht | Bemidji #2 | Clearwater/Hubbard |
| K141 | Alan Peterson | Bemidji #2 | Clearwater/Hubbard |
| K152 | Troy Richards | Fergus Falls | Otter Tail/Wilkin |
| K153 | Tricia Plautz | Henning | Otter Tail |
| K154 | Andrew Goodman | Elbow Lake | Grant/Otter Tail |
| K155 | Shane Osborne | Evansville | Douglas/Otter Tail |
| K156 | Mitch Lawler | Alexandria | Douglas |
| K157 | Brian Holt | Osakis | Douglas/Todd |
| K158 | Hanna Wood | Wheaton | Traverse/Wilkin |
| K159 | Emily Leeb | Morris | Stevens |
| K161 | Daniel Baumbarger | Glenwood | Pope |
| K171 | Michael Cross | Lake George | Cass/Hubbard |
| K172 | Nick Baum | Park Rapids | Hubbard |
| K173 | Jordan Anderson | Wadena | Cass/Otter Tail/Todd/Wadena |
| K174 | Pat McGowan | Walker | Cass/Hubbard |
| K178 | Adam Seifermann | Staples | Cass/Todd/Wadena |
| K278 | Chelsey Best | Pequot Lakes | Cass/Hubbard |
| K313 | Caleb Silgjord | Sauk Centre | Stearns/Todd |
| K314 | Todd VanderWeyst | Paynesville | Stearns |
| K315 | Chad Thesing | Albany | Stearns |
| K316 | Chad Thesing | St. Cloud | Stearns |
| K317 | Leah Kampa | Annandale | Stearns/Wright |
| K318 | Keith Bertram | Long Prairie | Todd |
| K411 | Stephen Westby | Ortonville | Big Stone |
| K412 | Stephen Westby | Benson | Chippewa/Swift |
| K413 | Stephen Westby | Madison | Lac Qui Parle/Yellow Medicine |
| K414 | Matt Loftness | Montevideo | Chippewa/Renville/Yellow Medicine |
| K415 | Matt Loftness | Marshall | Lyon/Yellow Medicine |
| K416 | Derek Daniels | Lake Benton | Lincoln/Pipestone |
| K417 | Luke Gutzwiller | Redwood Falls | Redwood/Yellow Medicine |
| K418 | Andrew Dirks | Slayton | Murray/Pipestone |
| K419 | Andrew Dirks | Worthington | Nobles/Rock |

| K# | OFFICER NAME | WORK STATION | COUNTY |
|------|-----------------|---------------|-------------------------------|
| K431 | Shane Vernier | Willmar #1 | Kandiyohi |
| K432 | Cassie Block | Willmar #2 | Kandiyohi |
| K433 | Nicholas Klehr | Litchfield | Meeker |
| K434 | Nicholas Klehr | Hutchinson #1 | McLeod/Nicollet/Renville |
| K435 | Brett Wilttrout | Hutchinson #2 | McLeod/Sibley |
| K436 | Thor Nelson | New Ulm | Brown/Nicollet/Watonwan |
| K437 | Dustin Miller | Windom | Cottonwood/Watonwan |
| K438 | Mike Gruhlke | Jackson | Jackson |
| K439 | Eric Schettler | Fairmont | Martin/Watonwan |
| K451 | Chris Howe | St. Peter | Le Sueur/Nicollet |
| K452 | Brent Ihnen | Waseca | Le Sueur/Waseca |
| K453 | Tyler Lusignan | Faribault | Rice |
| K454 | Jamie VanThuyne | Mankato #1 | Blue Earth/Faribault |
| K455 | Corey Wiebusch | Mankato #2 | Blue Earth/Faribault/Watonwan |
| K456 | Chad Davis | Owatonna | Dodge/Steele |
| K457 | Jeremy Henke | Albert Lea | Freeborn/Mower |
| K458 | Meng Moua | Spring Valley | Mower |

Walk-In Access Program is funded by:



Minnesota Department of Natural Resources
Minnesota Board of Water & Soil Resources



United States
Department of
Agriculture

Natural Resources Conservation Service

This material is based upon work supported by the Natural Resources Conservation Service, U.S. Department of Agriculture, under number 69-3A75-16-509. Any opinions, findings, conclusions, or recommendations expressed in this publication are those of the author(s) and do not necessarily reflect the views of the U.S. Department of Agriculture.

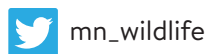
CALL US

Interpreters are available to answer all of your questions.

License, titling and registration: M-F 8 a.m.-4:30 p.m.

General information: M-F 8 a.m.-8 p.m., Sat. 9 a.m.-1 p.m.

888-MINNDNR (646-6367) or 651-296-6157



TURN IN POACHERS

24-hour hotline, 800-652-9093



500 Lafayette Road
St. Paul, MN 55155-4040
651-296-6157

888-MINNDNR (646-6367) MN Toll Free

www.mndnr.gov

Equal opportunity to participate in and benefit from programs of the Minnesota Department of Natural Resources is available to all individuals regardless of race, color, creed, religion, national origin, sex, marital status, public assistance, age, sexual orientation, disability, or activity on behalf of a local human rights commission. Discrimination inquiries should be sent to Minnesota DNR, 500 Lafayette Road, St. Paul, MN 55155-4049; or the Equal Opportunity Office, Department of the Interior, Washington, DC 20240.

Printed on recycled paper containing a minimum of 10% post-consumer fiber.

This document is available in alternative formats to individuals with disabilities by calling 651-296-6157 or 888-MINNDNR (646-6367) MN Toll Free; or Telecommunications Device for the Deaf/TTY: 651-296-5484 or 800-657-3929 Toll Free TTY.

©2021, State of Minnesota, Department of Natural Resources.



Publication printed using vegetable-based ink. Please recycle.