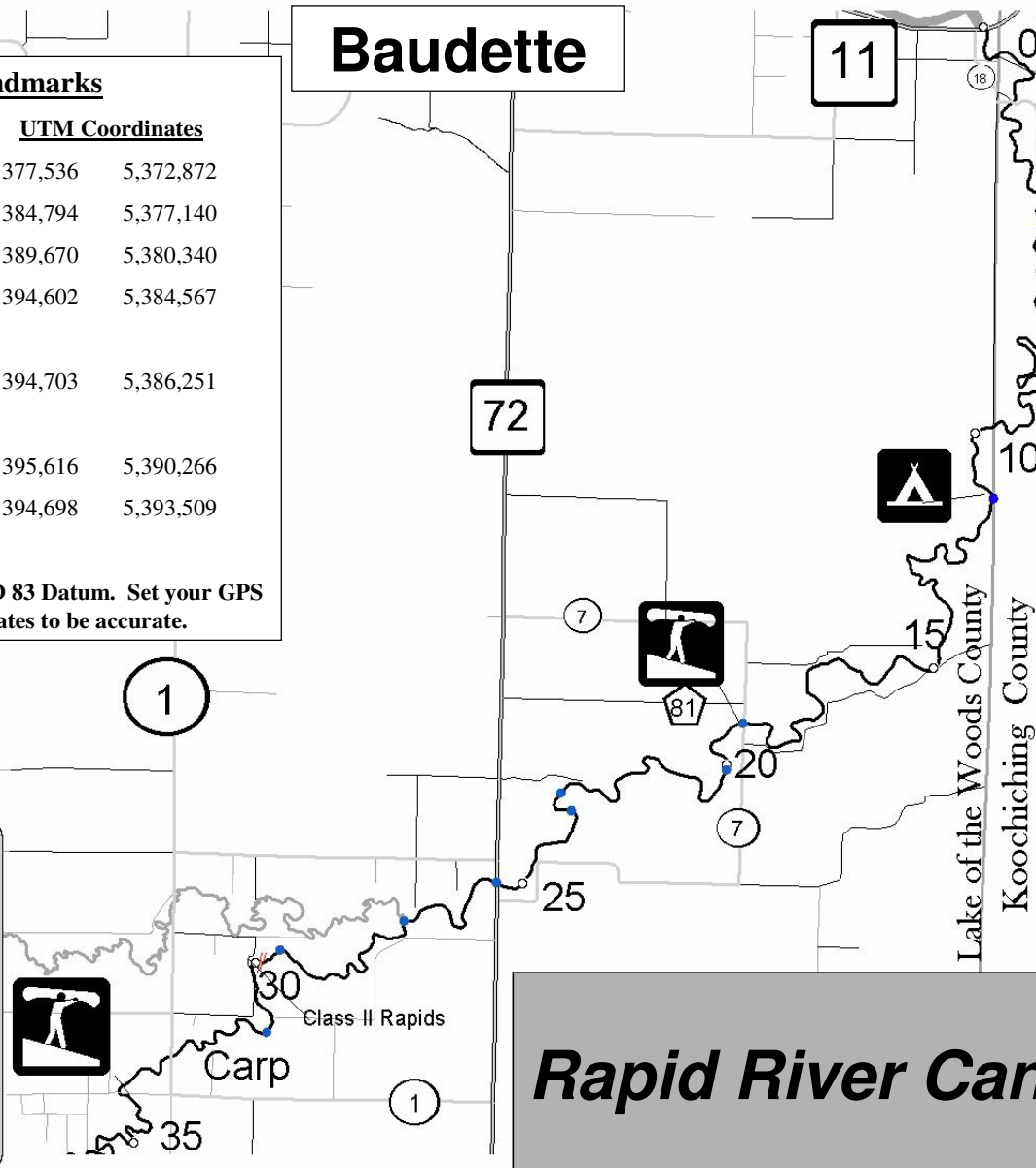
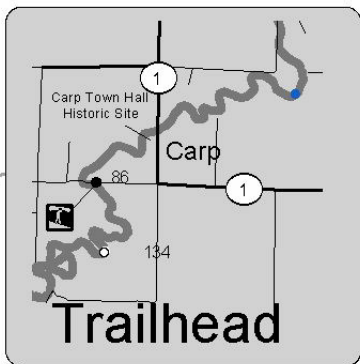
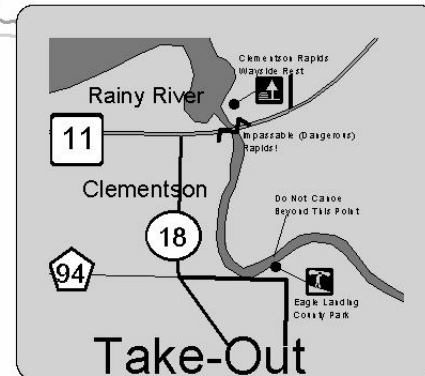


# Baudette

## Significant Landmarks

Landmark	River Mile	UTM Coordinates
Trailhead	33	377,536 5,372,872
Highway 72 Bridge	25	384,794 5,377,140
Co. Highway 72 Bridge	19	389,670 5,380,340
Unimproved State Forest	11	394,602 5,384,567
Camping		
Unimproved State Forest	10	394,703 5,386,251
Camping		
Power Line Crossing	4	395,616 5,390,266
Eagle Landing Co. Park	1	394,698 5,393,509

UTM coordinates are based on NAD 83 Datum. Set your GPS to NAD 83 Datum for these coordinates to be accurate.



### Expected Minimum Paddling Times

Trailhead to Hwy. 72	2 hrs
Hwy. 72 to County Hwy. 7	1.5 hrs.
Co. Hwy 7 to Eagle Landing County Park	4 hrs

Minimum paddling times are based on strong paddlers with good flow conditions.

# Rapid River Canoe Route

