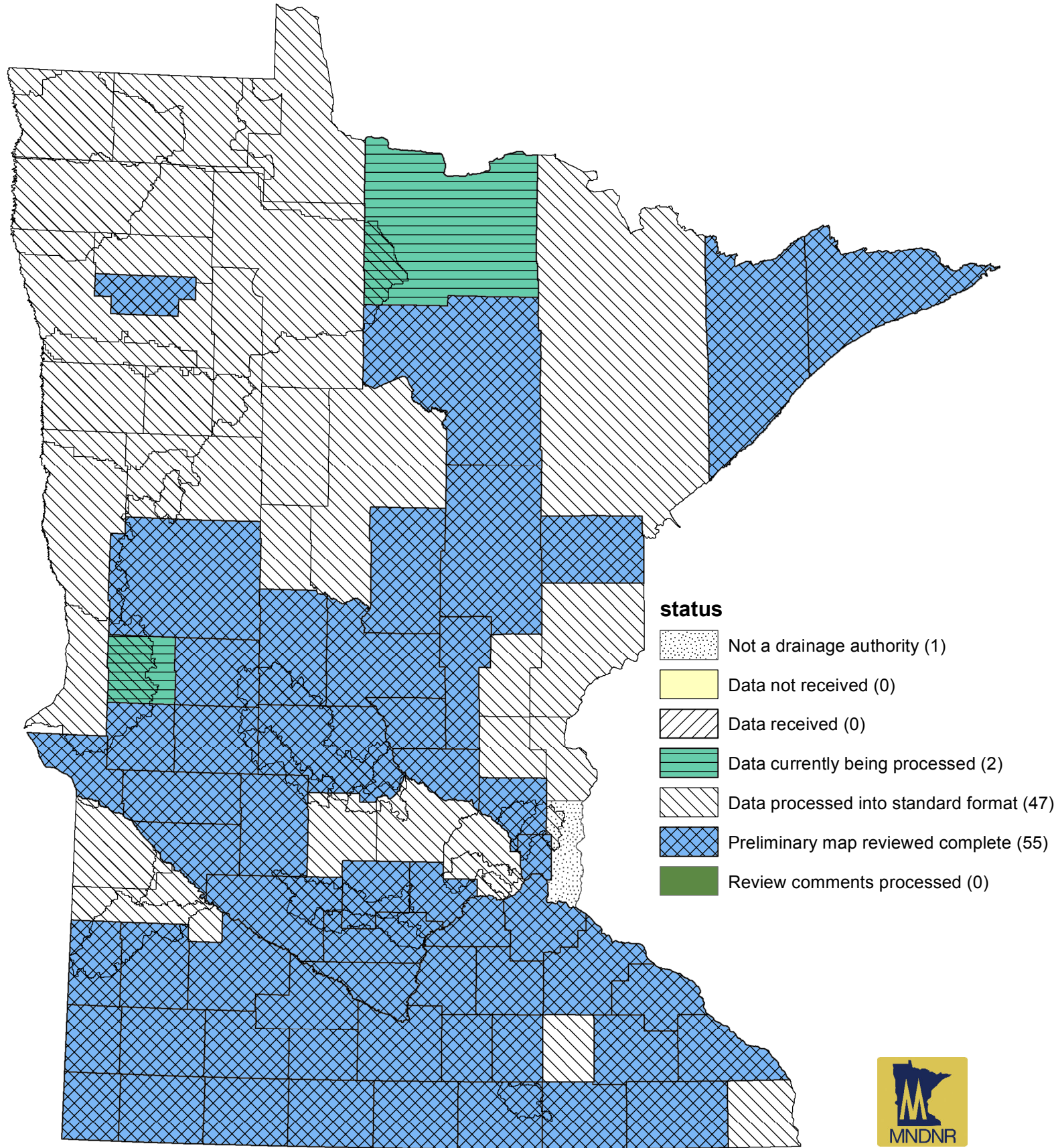









Buffer Map Project Status



status

-  Not a drainage authority (1)
-  Data not received (0)
-  Data received (0)
-  Data currently being processed (2)
-  Data processed into standard format (47)
-  Preliminary map reviewed complete (55)
-  Review comments processed (0)



Data Status Table

Local Govt Unit	Status	Local Govt Unit	Status	Local Govt Unit	Status
Washington County	non-drainage authority	Redwood County	reviewed	Sauk River WD	standardized
Lac Qui Parle-Yellow Bank WD	re-standardized	Renville County	reviewed	St. Louis County	standardized
Pine County	re-standardized	Rice County	reviewed	Turtle Creek WD	standardized
High Island Creek WD	received from other LGU	Rock County	reviewed	Two Rivers WD	standardized
Kittson County	received from other LGU	Scott County	reviewed	Wadena County	standardized
Lac Qui Parle County	received from other LGU	Sherburne County	reviewed	Wild Rice WD	standardized
Mahnomen County	received from other LGU	Sibley County	reviewed	Wright County	standardized
Norman County	received from other LGU	Stearns County	reviewed	Yellow Medicine County	standardized
Aitkin County	reviewed	Steele County	reviewed	Yellow Medicine River WD	standardized
Anoka County	reviewed	Stevens County	reviewed	Grant County	working
Benton County	reviewed	Swift County	reviewed	Koochiching County	working
Big Stone County	reviewed	Todd County	reviewed		
Blue Earth County	reviewed	Wabasha County	reviewed		
Brown County	reviewed	Waseca County	reviewed		
Carlton County	reviewed	Watonwan County	reviewed		
Carver County	reviewed	Winona County	reviewed		
Chippewa County	reviewed	Becker County	standardized		
Cook County	reviewed	Beltrami County	standardized		
Cottonwood County	reviewed	Bois De Sioux WD	standardized		
Crow Wing County	reviewed	Buffalo-Red River WD	standardized		
Dakota County	reviewed	Buffalo Creek WD	standardized		
Douglas County	reviewed	Cass County	standardized		
Faribault County	reviewed	Chisago County	standardized		
Fillmore County	reviewed	Clearwater County	standardized		
Freeborn County	reviewed	Clearwater River WD	standardized		
Goodhue County	reviewed	Coon Creek WD	standardized		
Itasca County	reviewed	Dodge County	standardized		
Jackson County	reviewed	Hennepin County	standardized		
Kandiyohi County	reviewed	Houston County	standardized		
Lake County	reviewed	Hubbard County	standardized		
Le Sueur County	reviewed	Isanti County	standardized		
Lincoln County	reviewed	Kanabec County	standardized		
Lyon County	reviewed	Lake of the Woods County	standardized		
Martin County	reviewed	Marshall County	standardized		
McLeod County	reviewed	Meeker County	standardized		
Mille Lacs County	reviewed	Middle-Snake-Tamarac Rivers WD	standardized		
Morrison County	reviewed	Minnehaha Creek WD	standardized		
Mower County	reviewed	Nine Mile Creek WD	standardized		
Murray County	reviewed	North Fork Crow River WD	standardized		
Nicollet County	reviewed	Pelican River WD	standardized		
Nobles County	reviewed	Pennington County	standardized		
Olmsted County	reviewed	Polk County	standardized		
Otter Tail County	reviewed	Red Lake WD	standardized		
Pipestone County	reviewed	Rice Creek WD	standardized		
Pope County	reviewed	Roseau County	standardized		
Ramsey County	reviewed	Roseau River WD	standardized		
Red Lake County	reviewed	Sand Hill River WD	standardized		

0 15 30 60 Miles