

CAMP RIPLEY ARCHERY HUNT REFERENCE MAP

**CAMP RIPLEY
MILITARY
RESERVATION**

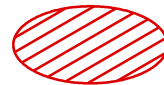
**CAMP RIPLEY
STATUTORY
GAME REFUGE**

THIS CONTROLLED HUNT IS MANAGED BY THE DEPARTMENT OF NATURAL RESOURCES, SECTION OF WILDLIFE IN COOPERATION WITH THE DEPARTMENT OF MILITARY AFFAIRS.

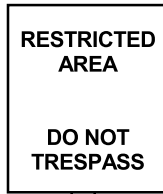
ALL VEHICLES AND PERSONNEL MUST BE REGISTERED AT THE DNR CHECK STATION PRIOR TO PROCEEDING TO THE HUNTING AREA.

ALL VEHICLES AND PERSONNEL ARE SUBJECT TO INSPECTION PRIOR TO LEAVING THE REFUGE.

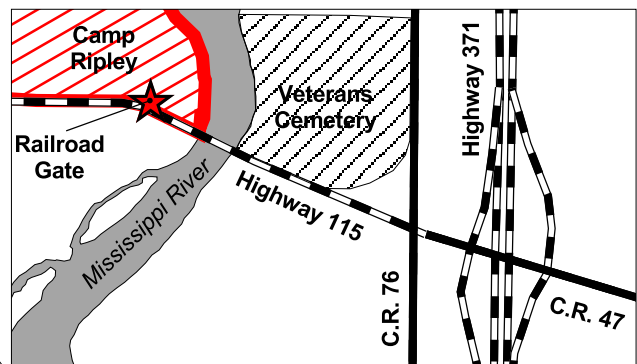

**CLOZED ZONES
OFF-LIMITS TO HUNTING
INCLUDING AMMUNITION
"DUD" AREAS**



**CAMP RIPLEY
BOUNDARY**

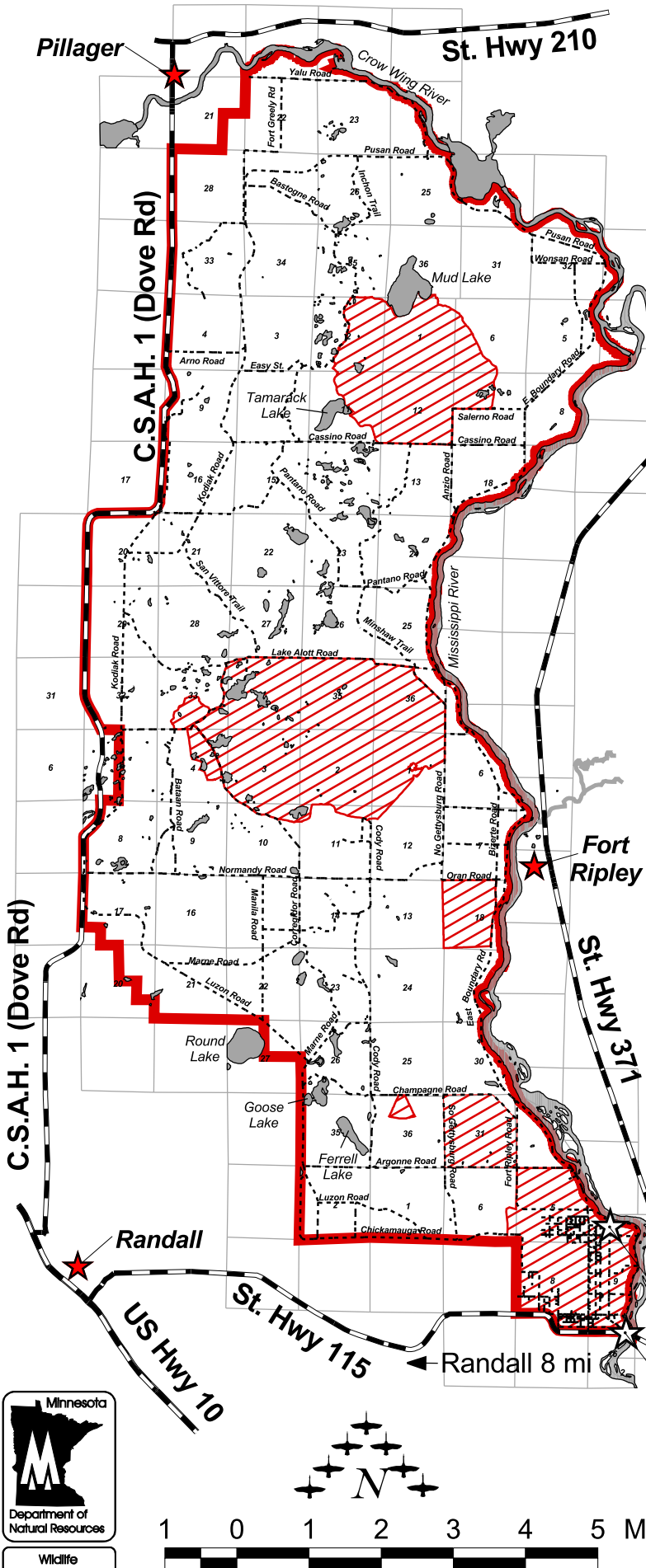


**OBEY THESE
SIGNS**



DNR CHECK STATION (STOP HERE)

RAILROAD GATE
(ARCHERS ENTRANCE)



24 miles to Brainerd
5 miles to Little Falls

Randall 8 mi