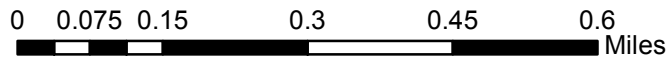


New Yorker Hollow Creek Houston County





New Yorker Hollow Creek Trout Fishing Easement 2017





















Hunting, other recreational activities, and dogs are not permitted without the landowner's permission in easement areas.

No unauthorized motor vehicles are allowed within easement areas. Parking is along the road. Do not block field entrances.



Legend

-  Designated Trout Stream
-  Protected Tributary to Designated Trout Stream
-  DNR land with access
-  State AMA Acquisitions Fishing Easement

- Legend**
-  Fisheries Offices
 -  Interstates
 -  Federal Highways
 -  State Highways
 -  County Roads
 -  Township Roads
 -  DNR Administered State Trails
 -  12 to 16 inch Protected Slot for All Trout (Artificial Lures or Flies Only)
 -  12 to 16 inch Protected Slot for All Trout (Bait Allowed)
 -  12 inch Minimum for Brook Trout, Bass Limit of 1 (Artificial Lures or Flies Only)
 -  Catch & Release for All Trout (Artificial Lures or Flies Only)
 -  Catch & Release for All Trout (Bait Allowed)
 -  Catch & Release for Brook Trout
 -  Fishable Trout Streams
 -  Streams
 -  Lakes
 -  Des
 -  New Design
 -  No S
 -  Spe
 -  Mir
 -  Sta
 -  W
 -  Sp
 -  For
 -  Fish
 -  Mill
 -  Cou

