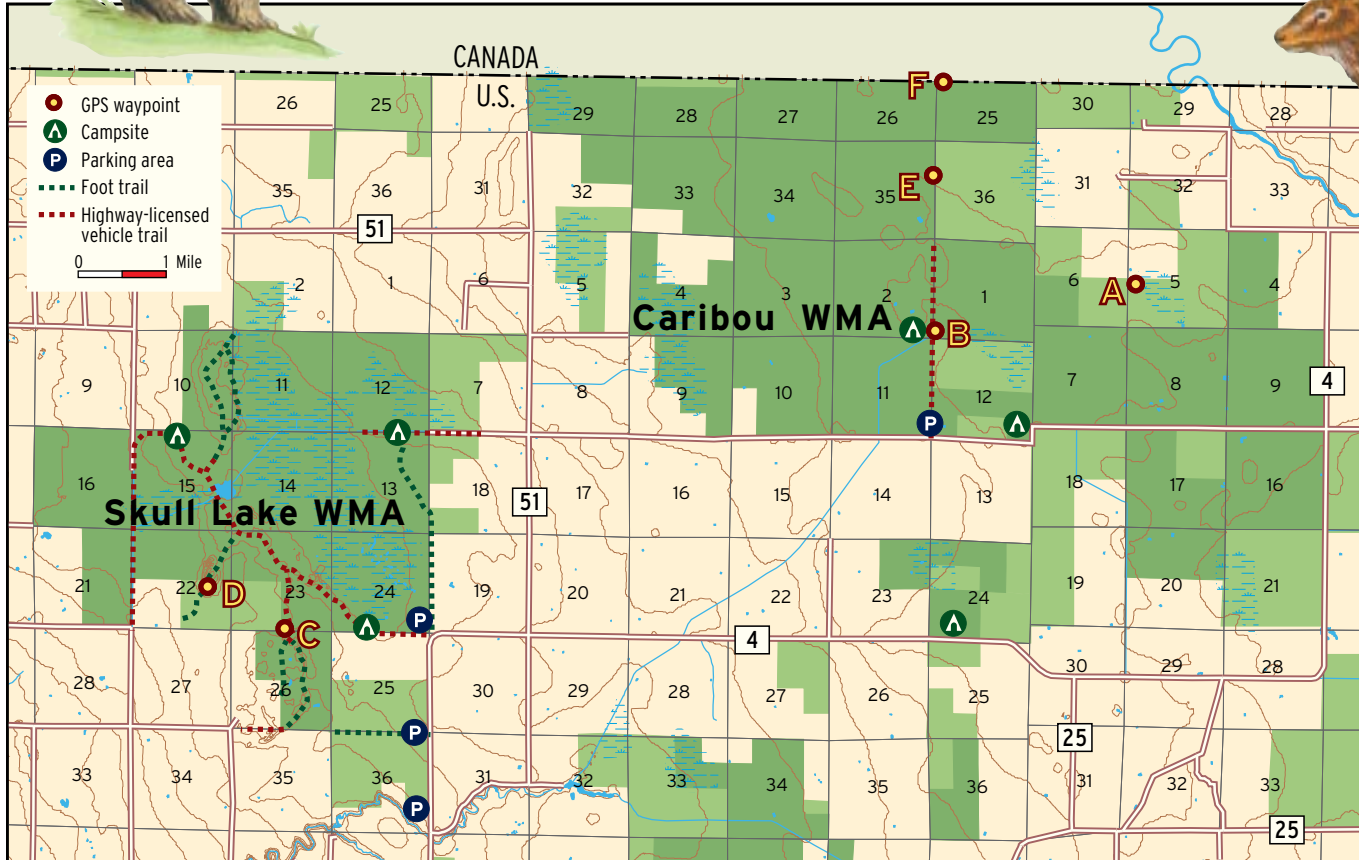
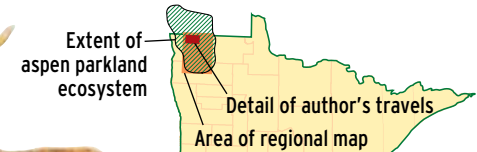
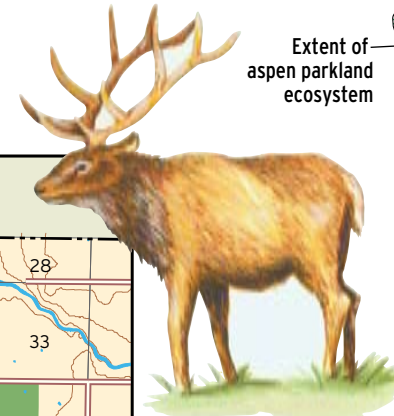




# Hiker's Guide



MAPS AND ILLUSTRATIONS BY MATT KANIA

## AUTHOR'S GPS WAYPOINTS

- |  |  |
|--|--|
| <b>A</b> Elk food plot, Caribou WMA<br>N - 48.97110 W - 96.51382 | <b>D</b> Oak savanna, Skull Lake WMA<br>N - 48.92556 W - 96.71751            |
| <b>B</b> Campsite, Caribou WMA<br>N - 48.96420 W - 96.55788      | <b>E</b> Bear encounter, Caribou WMA<br>N - 48.98645 W - 96.55873            |
| <b>C</b> Bluestem, Skull Lake WMA<br>N - 48.91781 W - 96.69984   | <b>F</b> U.S.-Canada border marker, Caribou WMA<br>N - 49.00012 W - 96.55645 |

DESIGNATED RUSTIC CAMPSITES ARE AVAILABLE, BUT THERE IS NO WATER, SO BRING YOUR OWN. NO CAMPING PERMITS OR RESERVATIONS ARE NEEDED, BUT CALL THE LOCAL DNR OFFICE IN KARLSTAD, 218-436-2427, SO DNR STAFF KNOW WHO'S CAMPING. THEY CAN TELL YOU WHERE TO LOOK FOR ELK. WMAS DO NOT PERMIT THE USE OF ATVS, EXCEPT TO RETRIEVE DEER DURING REGULAR FIREARMS DEER SEASON (SEE THE 2006 MINNESOTA HUNTING AND TRAPPING REGULATIONS HANDBOOK).

