

## **APPENDIX B – SECTION DETAIL MAPS**

### **Legend**

**B-1. Section 1 Details**

**B-2. Section 2 Details**

**B-3. Section 3 Details**

**B-4. Section 4 Details**

**B-5. Section 5 Details**

**B-6. Section 6 Details**

**B-7. Section 7 Details**

**B-8. Section 8 Details**

**B-9. Section 9 Details**

**B-10. Section 10 Details**

**B-11. Section 11 Details**




NSST in Cook County, hill with a grade of 21%.




# Legend for Section Detail Maps 1-11

-  North Shore State Trail
-  Section endpoint
-  GIA Snowmobile Trail
-  GIA ATV Trail
-  Superior Hiking Trail
-  Fill needed
-  Fill - Wetland Mitigation Required



## Culverts - Required

-  Culvert Required
-  Culvert Required, Replace

## Hill/Slopes




-  10 - 14%
-  15 - 19%
-  20 - 26%

## Protected Waters Crossing










-  Designated Trout Stream
-  Protected Tributary





-  Lake

## Protected Waters










-  Designated Trout Stream
-  Protected Tributary to Designated Trout Stream
-  Wetlands

## Interstate/Highway (MNDOT)







-  Interstate
-  Federal Trunk
-  State Trunk
-  County Road (MNDOT)
-  Township Road (MNDOT)
-  State Forest Road
-  National Forest System Roads (USFS)
-  USFS Road Open to ATVs
-  Railroads

-  National Forest Boundary
-  State Forest Boundary
-  USFS Management Area
-  State Park Statutory Boundary

## Land Ownership

-  U.S. Forest Service
-  Department of Natural Resource
-  Department of Military Affairs
-  University of MN
-  Department of Transportation
-  Private Industrial (undifferentiated)
-  County
-  Private
-  County Boundary

## Recreation Symbols

-  Parking Lot
-  Parking available, no lot
-  Scenic overlook
-  Shelter with camp site
-  Shelter
-  Campground

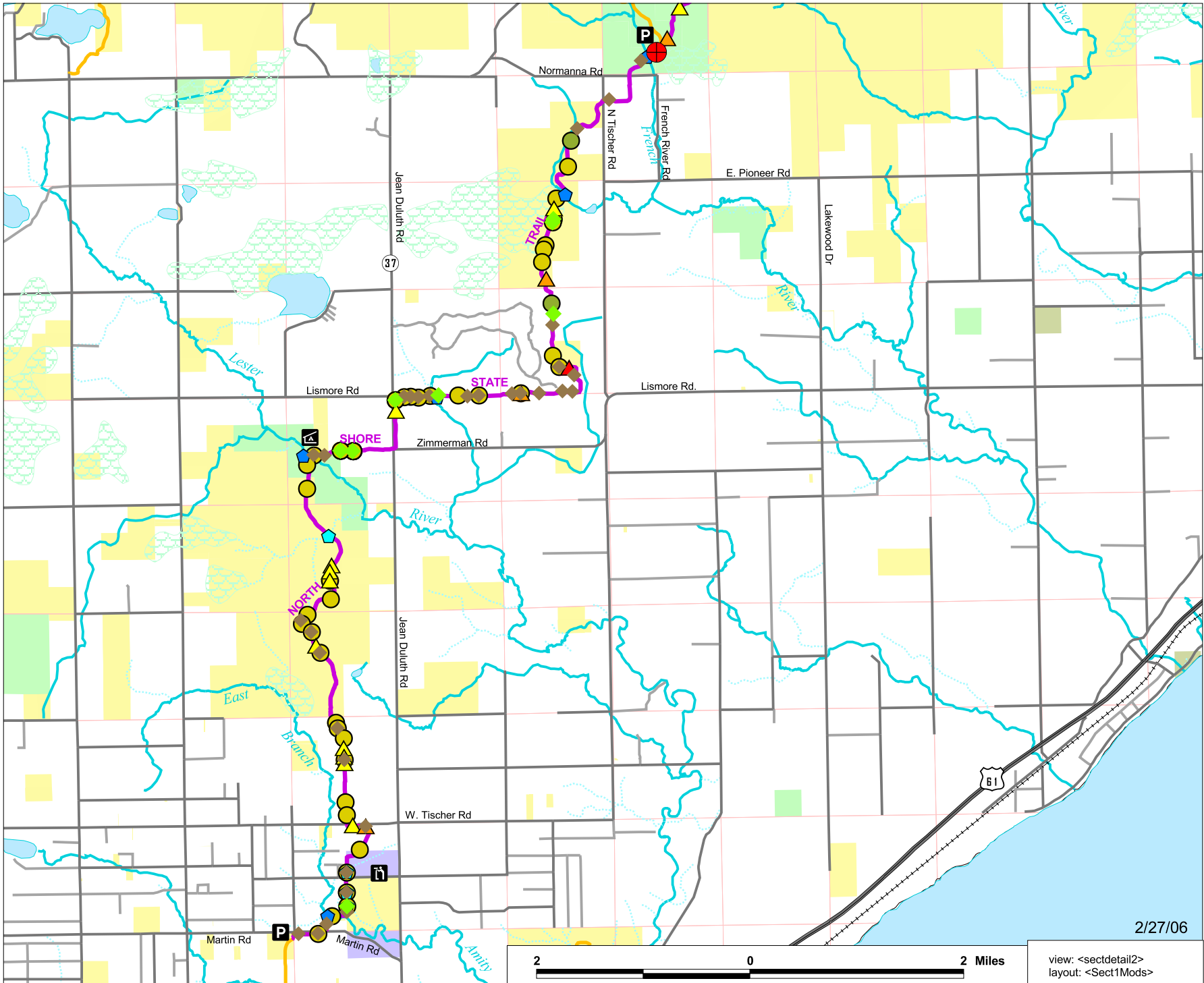
Scales vary for each map.

The following maps are not intended for navigational purposes. Data sets may include inaccuracies and approximations.

Data Sources:  
 MN Department of Natural Resources  
 MN Pollution Control Agency  
 MN Department of Transportation  
 United States Forest Service -Superior National Forest  
 St. Louis, Lake and Cook Counties



# Map B-1. Section 1 Details



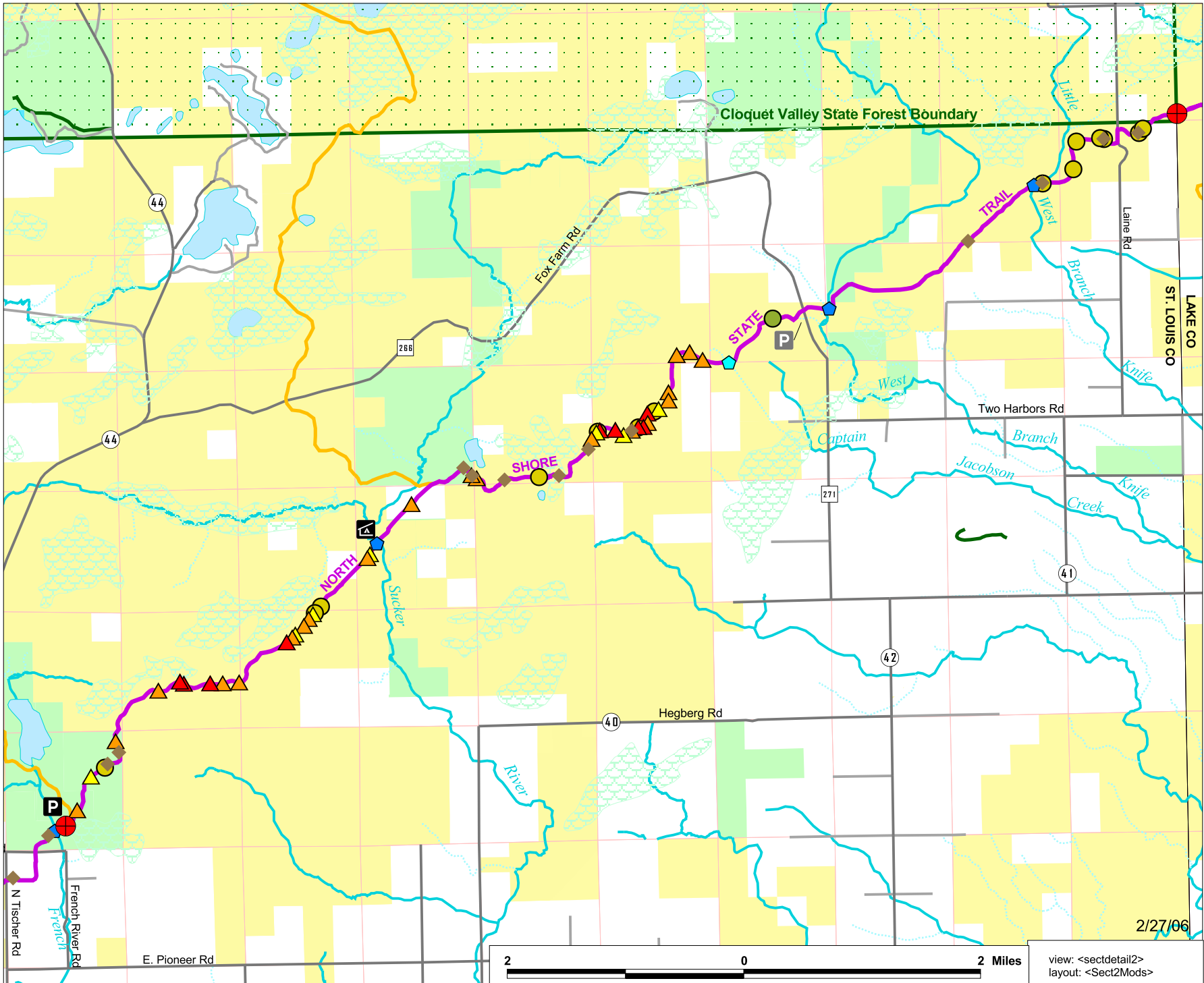
2/27/06

2 0 2 Miles


view: <sectdetail2>  
layout: <Sect1Mods>



Map B-2. Section 2 Details

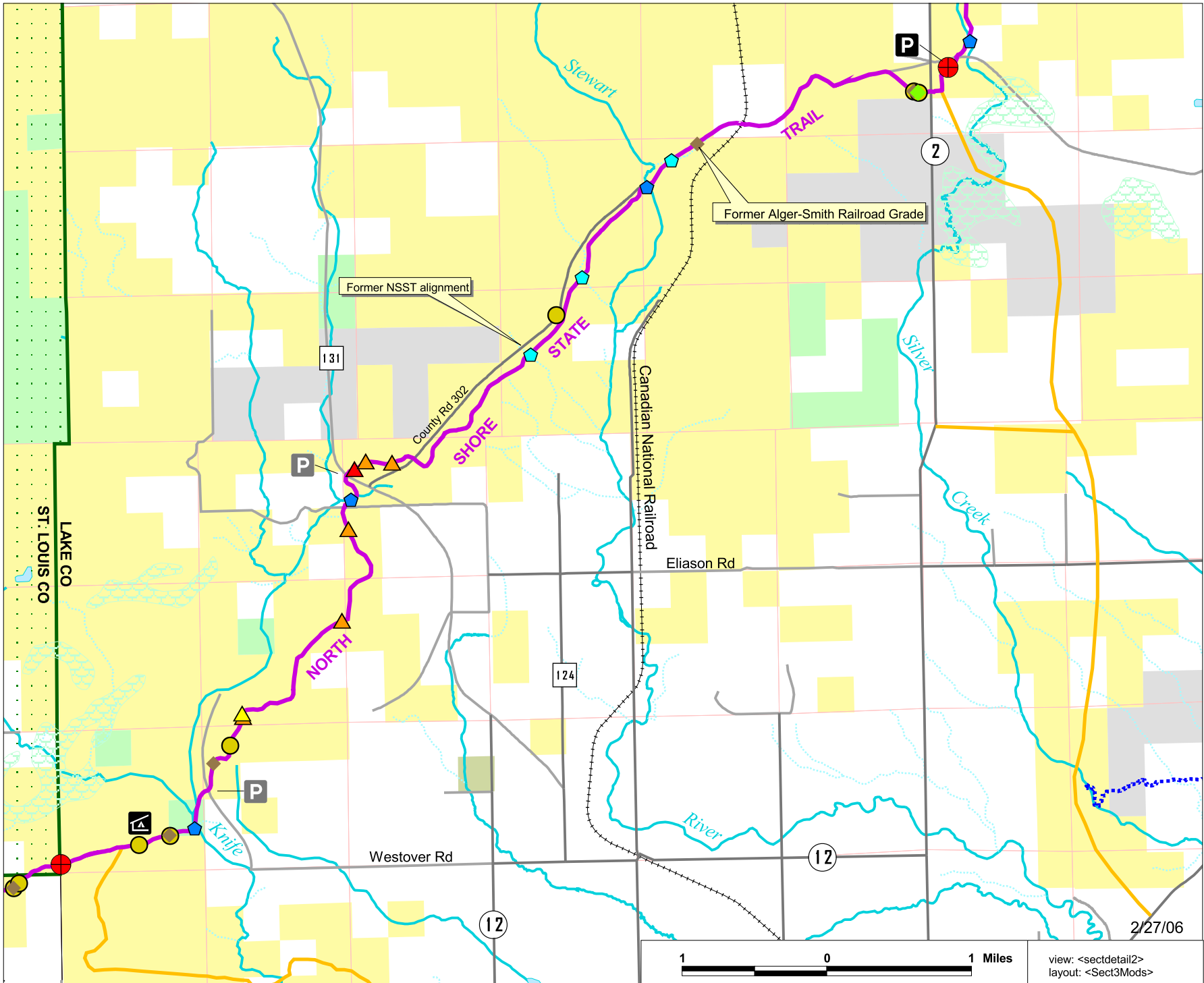


2/27/06

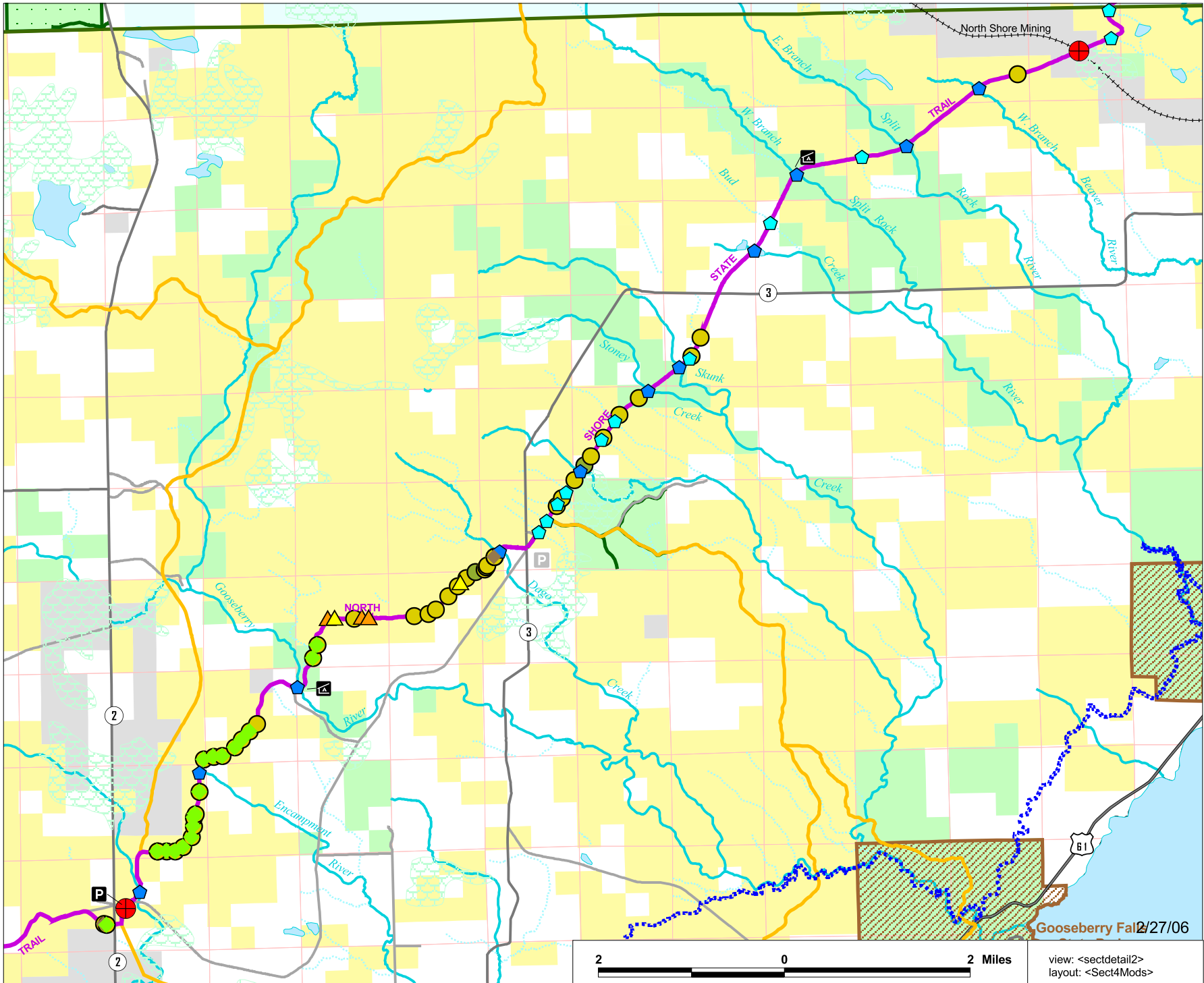


view: <sectdetail2>  
layout: <Sect2Mods>





Map B-4. Section 4 Details

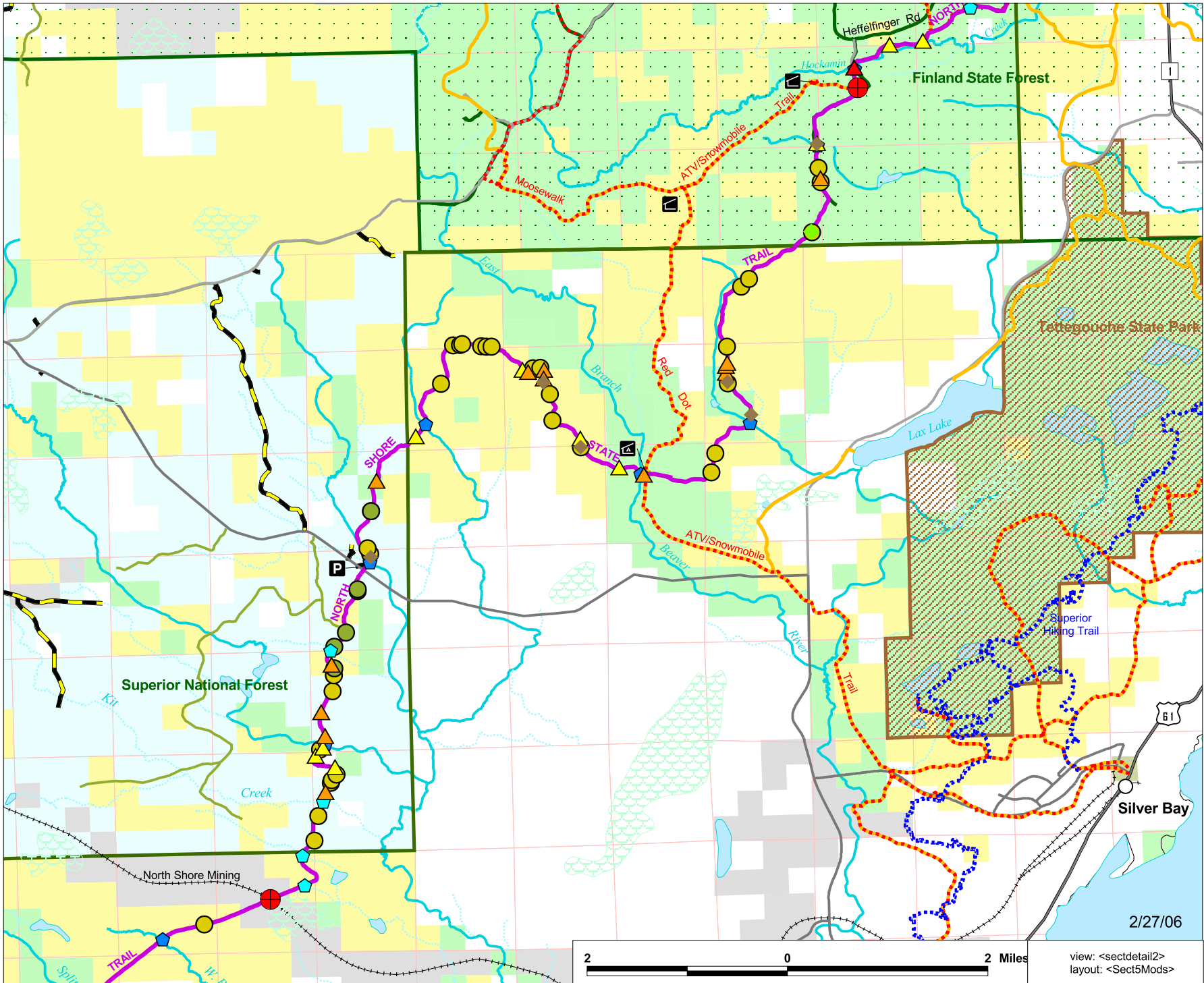


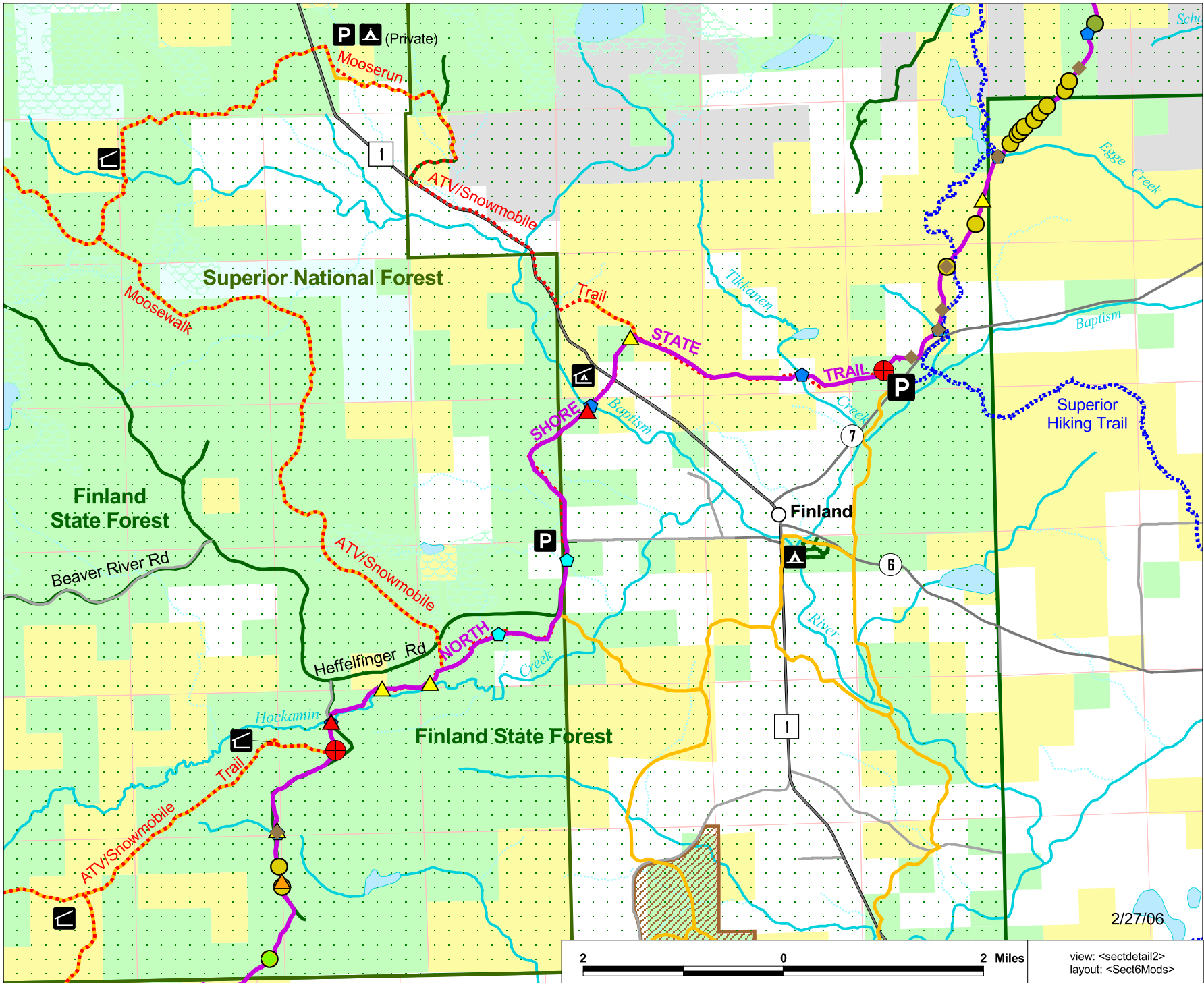
Gooseberry Falls 2/27/06

view: <sectdetail2>  
layout: <Sect4Mods>



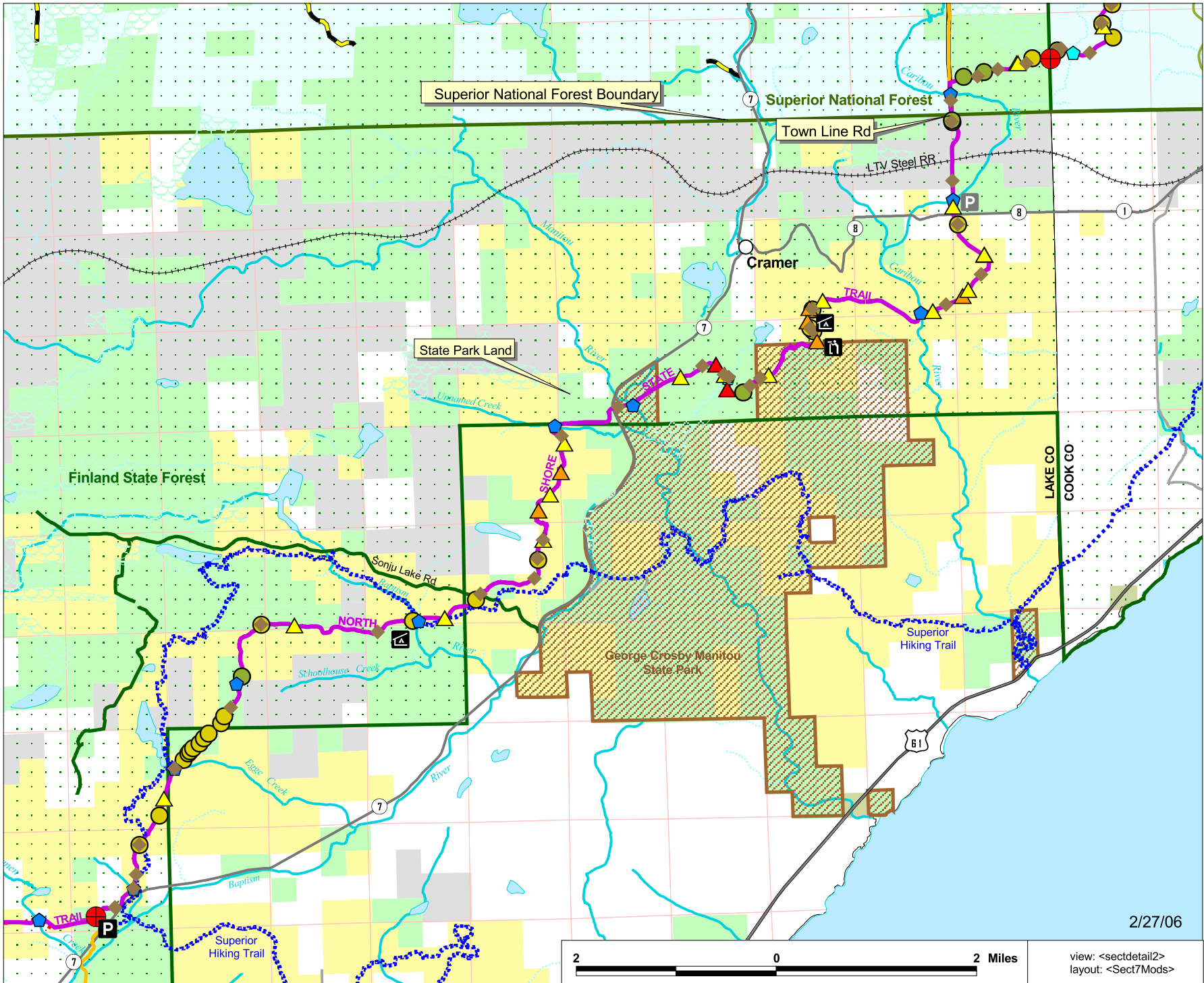
Map B-5. Section 5 Details



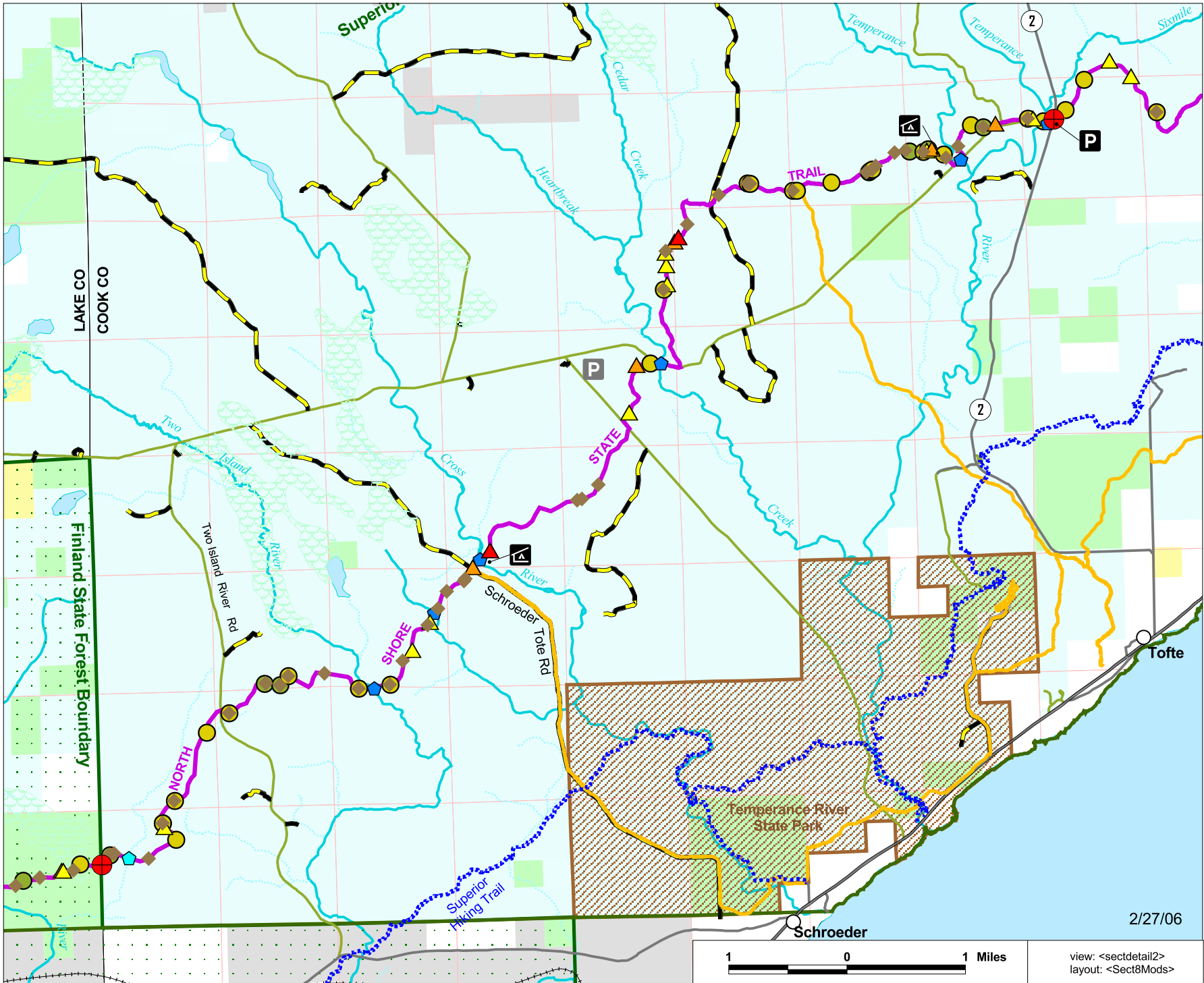




Map B-7. Section 7 Details



Map B-8. Section 8 Details

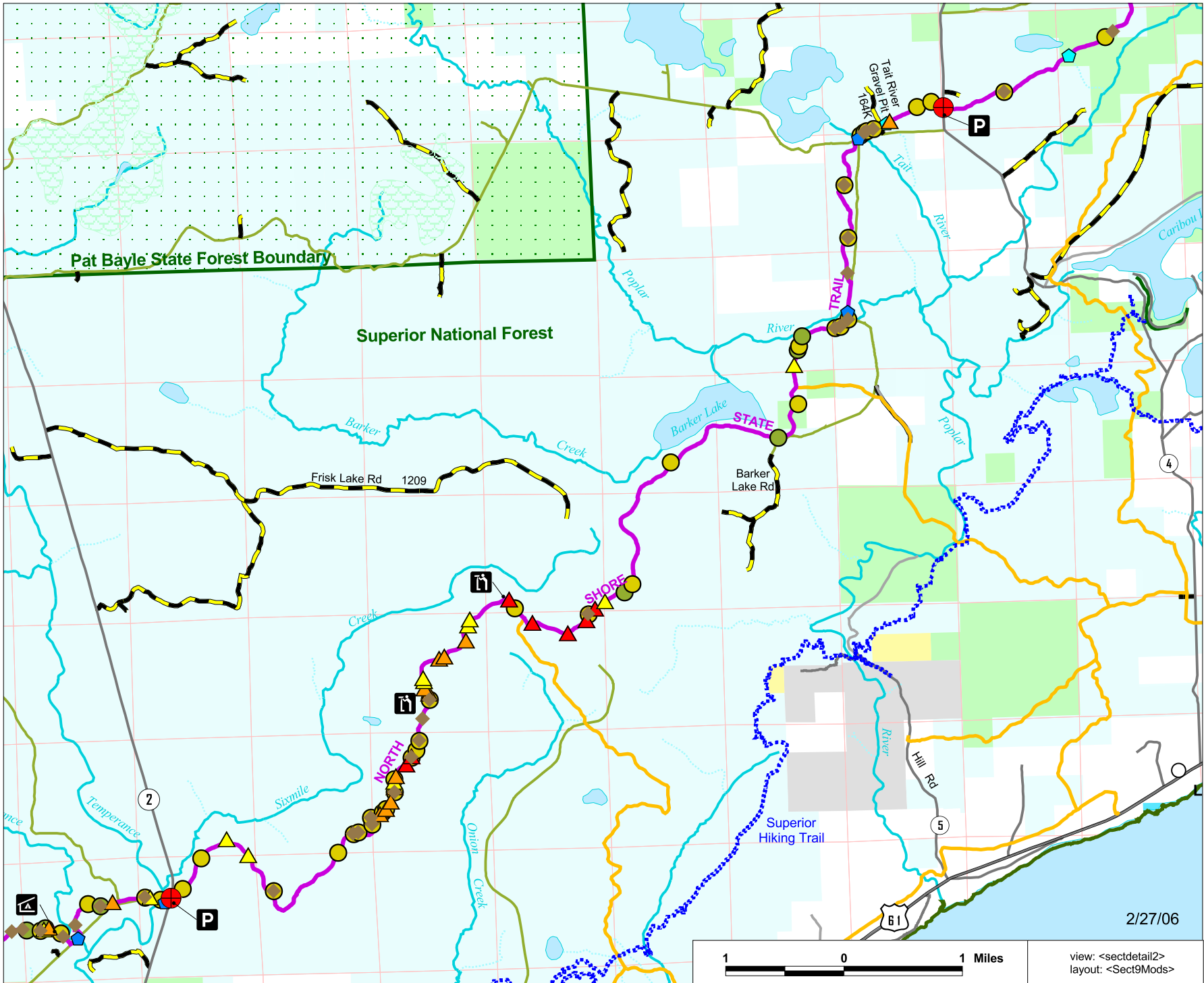


2/27/06

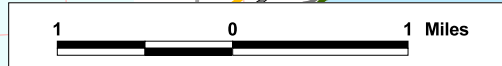
1 0 1 Miles

view: <sectdetail2>  
layout: <Sect8Mods>





2/27/06



view: <sectdetail2>  
layout: <Sect9Mods>



Map B-10. Section 10 Details

