







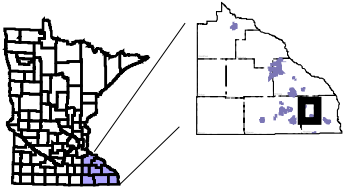


Southeast Minnesota Winter Trout Streams

Winter Trout Season
January 1 - March 31

Beaver Creek Area

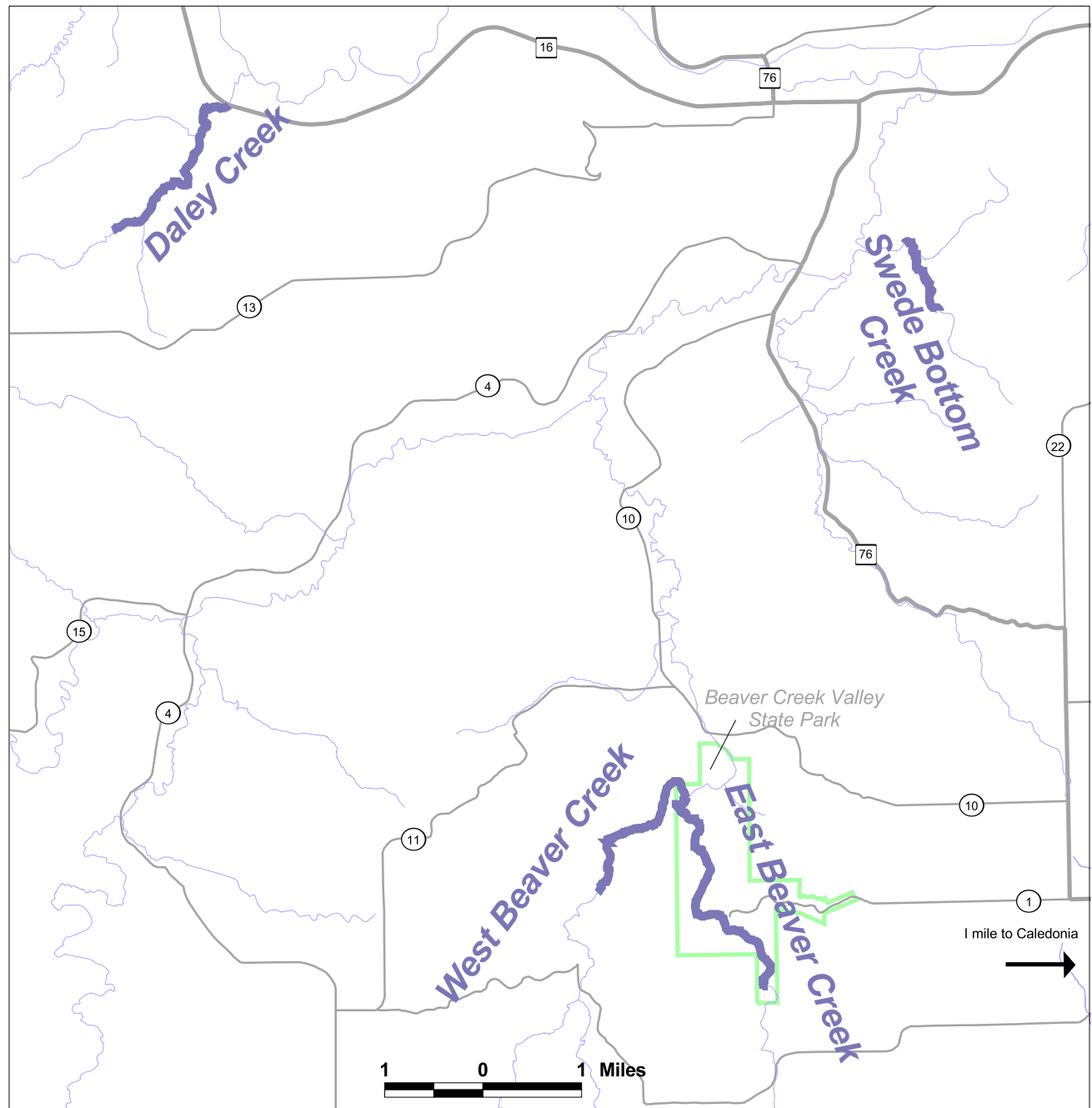
-  Winter Trout Stream
-  Streams
-  MNDOT Interstate and Trunk Highways
-  Interstate
-  Federal/State Trunk
-  MNDOT County Roads
-  State Park Statutory Boundaries
-  State Park



Lanesboro Area Fisheries Office
Route 2 Box 85
Lanesboro, MN 55949
(507)467-2442



Map created by
Department of Natural Resources
Fisheries GIS Coordinator, St. Paul, MN.
January 20, 2003



Data deemed reliable but not guaranteed. Please see current fishing regulations in experimental and special regulations section for a detailed description. Signs are posted at sites to identify fishable areas.