


# GATEWAY AND BROWN'S CREEK STATE TRAILS

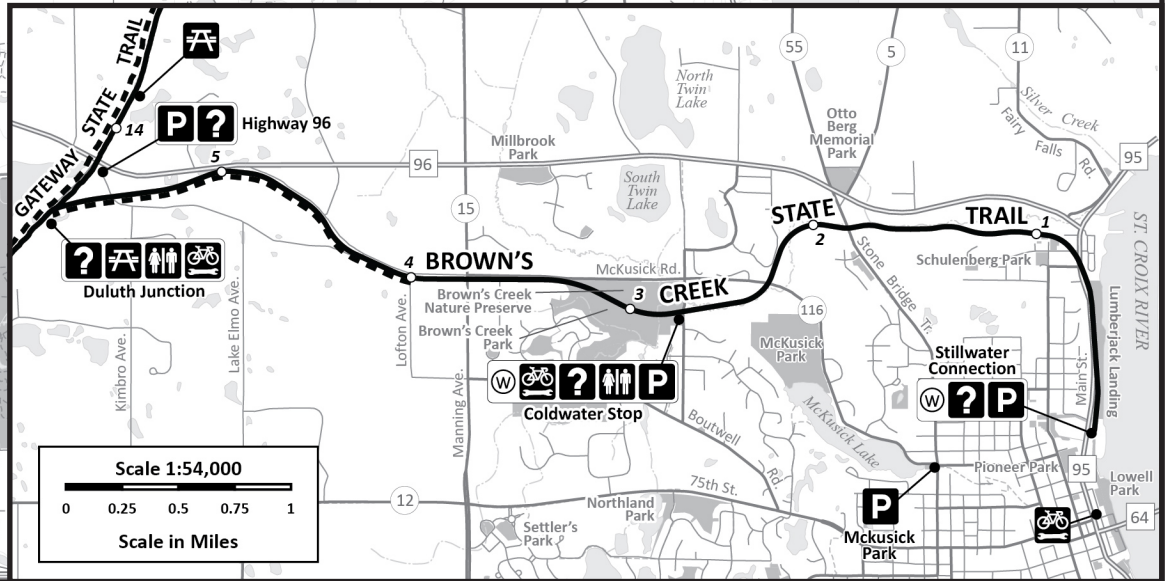
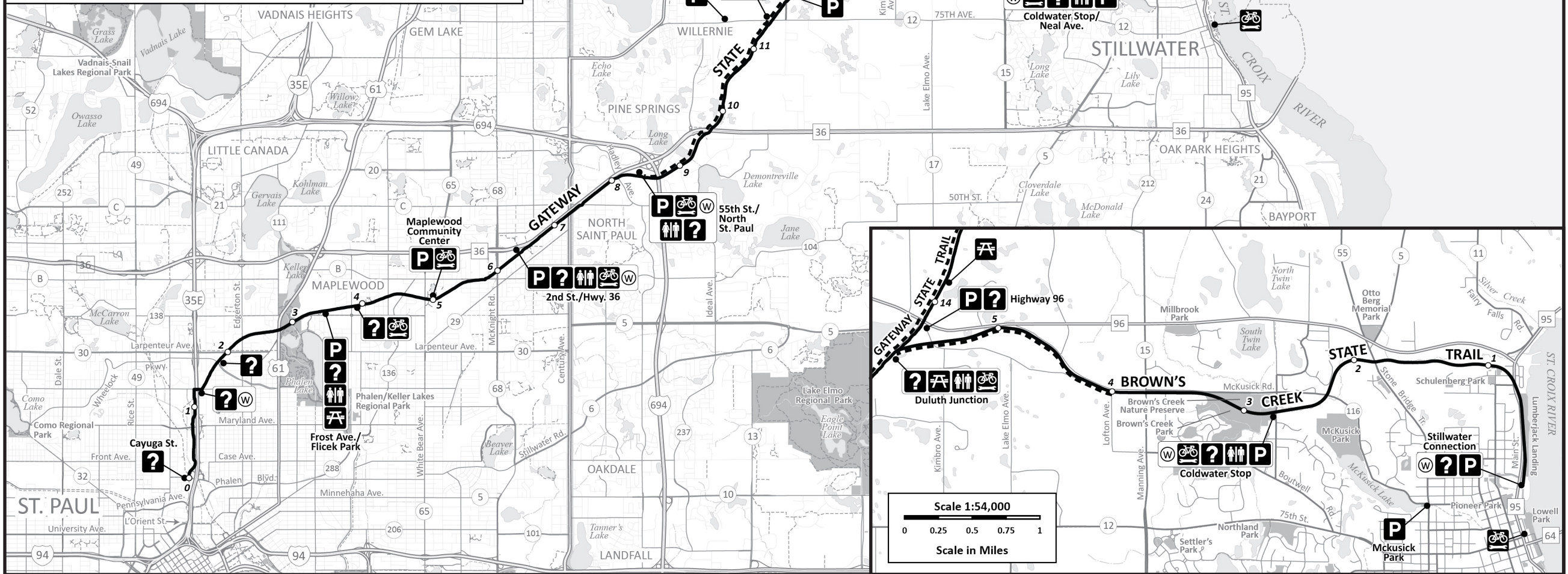
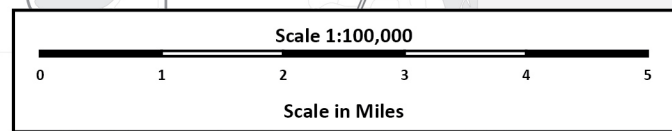
## TRAILS

-  Paved State Trail
-  Natural Surface Trail (hiking/horseback riding)
-  Other Bikeways

 <sup>1</sup> Miles Along the Trails - Gateway from Cayuga to Pine Point Park  
 - Brown's Creek from Stillwater to Gateway

## FACILITIES

- |  |   |  |
|--|---|--|
|  Parking     |  Picnic Area         |  Public Units |
|  Information |  Bike Repair Station |  |
|  Restroom    |  Drinking Water      |  |



# GATEWAY AND BROWN'S CREEK STATE TRAILS

RAMSEY AND WASHINGTON COUNTIES



## MORE INFORMATION

**Minnesota Department of Natural Resources Information Center**  
500 Lafayette Rd.  
St. Paul, MN 55155-4040  
888-646-6367 | [mndnr.gov/trails](http://mndnr.gov/trails)

## SHARE THE TRAIL

- Stay on designated trail.
- Keep right so others can pass.
- Keep pets on leash and pick up waste.
- Obey traffic signs and rules.
- Pack out all garbage and litter.
- Respect adjoining landowner's rights and privacy.
- Verbally warn other trail users when passing from behind.
- Overnight camping and campfires are permitted only on designated campsites. Do not leave them unattended.
- Enjoy the beauty of wild plants and animals, but leave them undisturbed for all to enjoy.
- Trail users are legally responsible for obeying the rules and regulations provided in Minnesota Rules, 6100.3000.

## ABOUT THE TRAILS

The **Gateway State Trail** is a paved, 18-mile, multiple-use trail that begins in the city of St. Paul (at Cayuga Street), goes northeast through the cities of Maplewood, North St. Paul, and Oakdale, and passes through Washington County before ending at Pine Point Regional Park, just 4 miles northwest of the city of Stillwater.

This trail is located on a former Soo Line Railroad

grade and is generally level and wheelchair accessible. East of I-694, an adjacent, natural surface trail offers 10 miles of horseback riding and carriage driving.

The **Brown's Creek State Trail** is a beautiful, 5.9 mile-long, paved trail with a parallel, natural surface trail, suitable for horseback riding, starting from the Gateway State Trail, east to Lofton Avenue.

It connects the Gateway State Trail in the city of Grant to the St. Croix National Scenic Riverway in Stillwater.

Situated on a former railroad grade, the trail is generally level and accessible to users of all abilities. The trail connects to many local park and trail systems.

## PARKING AVAILABLE

DO NOT LEAVE VALUABLES IN YOUR VEHICLE

### GATEWAY

- At Cayuga St. at Cayuga Park
- Flicek Park/Frost Ave. (Maplewood)
- Maplewood Community Center, south of Co. Rd. B and White Bear Ave. intersection
- Highway 36 and 2nd Street in North St. Paul
- 55th Street, east of Hadley Avenue
- Mahtomedi Athletic Fields/Co. Rd. 12
- Jamaca Avenue (at Jeffrey Avenue)
- In Grant, near Lake Masterman on State Highway 96

- Pine Point Regional Park, five miles north of Stillwater (fee charged)

### BROWN'S CREEK

- Stillwater Connection - Laurel Street East in downtown Stillwater
- Coldwater Stop - In Brown's Creek Nature Preserve, south of the intersection of McKusick Rd. and Neal Ave
- In Grant, near Lake Masterman on State Highway 96

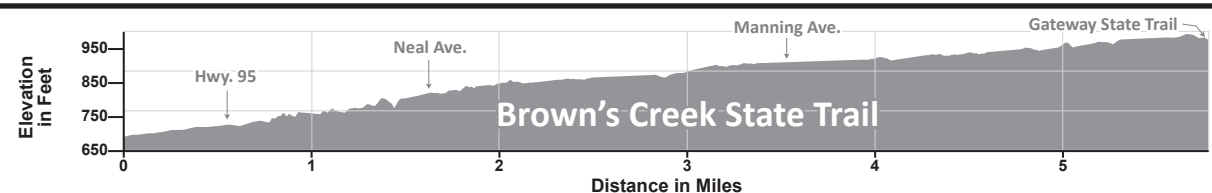
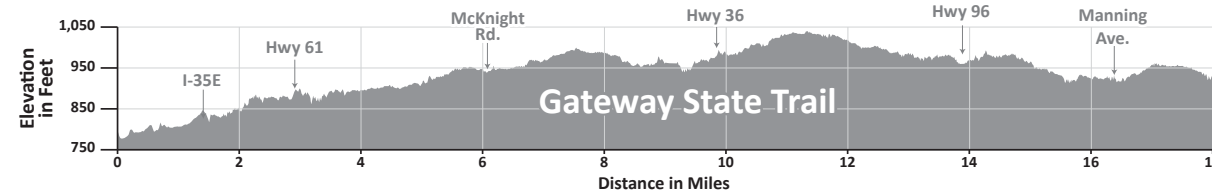
Parking is also available along city streets that cross the trails.



## PLEASE NOTE

This trail requires a permit for anyone horseback riding. For more information about the Horse Pass, please call the DNR Information Center or visit [mndnr.gov/trails](http://mndnr.gov/trails).

## TRAIL PROFILES



The Minnesota Department of Natural Resources is an Equal Opportunity Employer.

This information may be available in alternative format upon request.