

# SCENIC STATE PARK

## FACILITIES AND FEATURES

### SUMMER:

- 93 modern campsites – 22 with electric hook ups.
- Large picnic grounds among old, giant pines.
- Sandy swimming beach.
- Boat, kayak and canoe rental.
- Fishing for walleye, northern, and panfish.
- 10 miles of hiking trails.
- 5 miles of interpretive trails.
- 7 backpacking and canoe-in sites.
- Sewage dump station.
- CCC log cabin: Built by the Civilian Conservation Corps in the 1930s, this restored cabin is available for rent from the 1st weekend in April to the last weekend in November. It has one small bedroom and sleeps up to 4 people. Toilet facilities are located nearby.
- Rustic group camp.
- 2 fishing piers and cleaning stations.

### WINTER:

- 10 miles of snowmobiling trails.

## VISITOR FAVORITES

- Camping.
- Fishing in three lakes.
- Chase Point Trail.
- Coon Lake swimming beach.
- Hiking amongst old growth pine and cedar.
- Fishing pier.
- National Registrar historic CCC buildings.

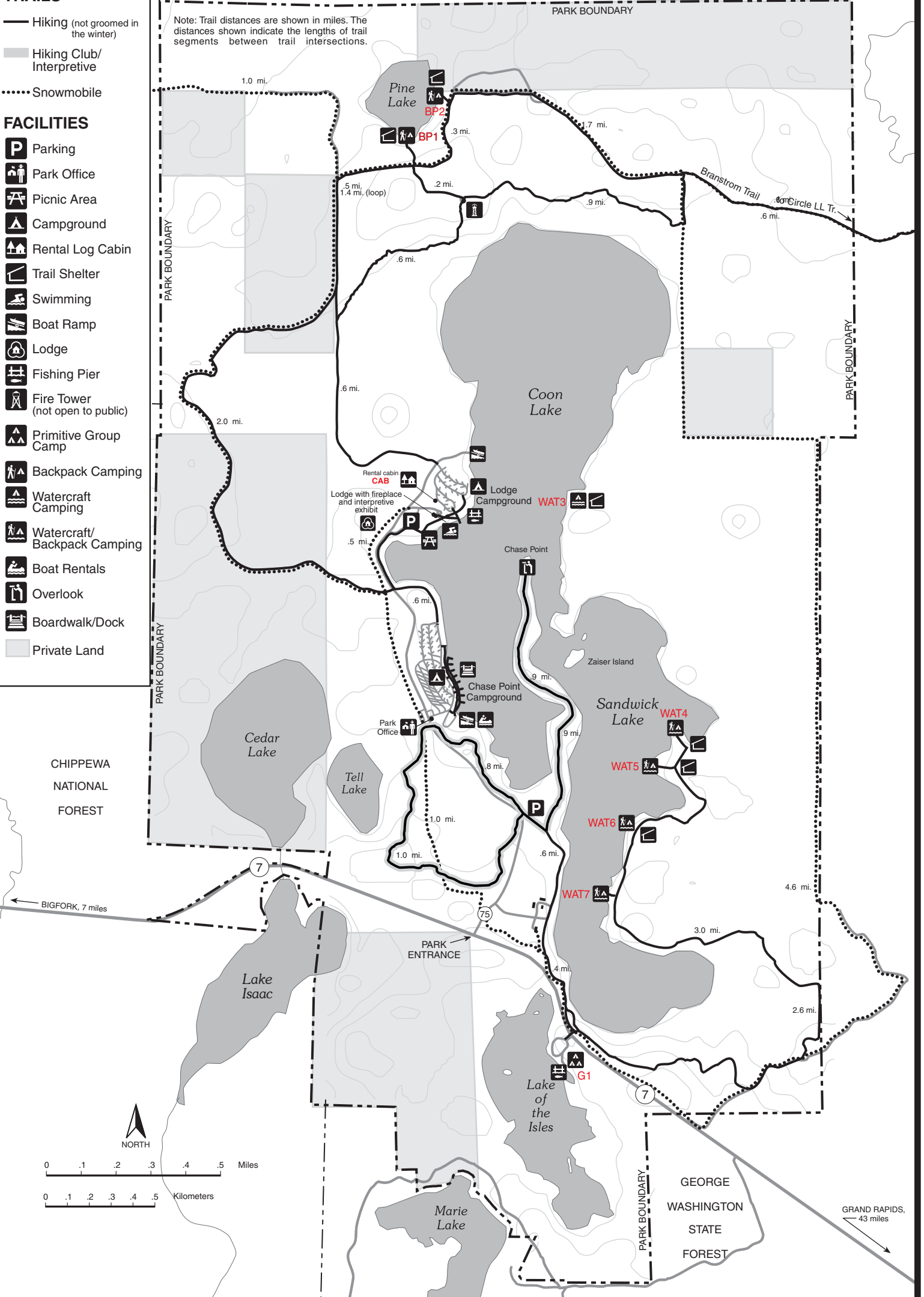
## TRAILS

- Hiking (not groomed in the winter)
- Hiking Club/Interpretive
- ..... Snowmobile

## FACILITIES

- Parking
- Park Office
- Picnic Area
- Campground
- Rental Log Cabin
- Trail Shelter
- Swimming
- Boat Ramp
- Lodge
- Fishing Pier
- Fire Tower (not open to public)
- Primitive Group Camp
- Backpack Camping
- Watercraft Camping
- Watercraft/Backpack Camping
- Boat Rentals
- Overlook
- Boardwalk/Dock
- Private Land

Note: Trail distances are shown in miles. The distances shown indicate the lengths of trail segments between trail intersections.





## SCENIC STATE PARK

**FOR MORE INFORMATION**  
 Scenic State Park  
 56956 Scenic Highway 7  
 Bigfork, MN 56628  
 218-743-3362

Department of Natural Resources  
 Information Center  
 500 Lafayette Road  
 St. Paul, MN 55155-4040  
**(651) 296-6157 (Metro Area)**  
 1-888-646-6367 (MN Toll Free)

[mndnr.gov/parks](http://mndnr.gov/parks)

**SCENIC STATE PARK** is located in Itasca County, seven miles east of Bigfork, Minnesota, on County Road #7. Highway map index: I-7.

**GENERAL DESCRIPTION:** Scenic State Park protects the entire virgin-pine shorelands of Coon and Sandwick Lakes, plus parts of Lake of the Isles, Tell, Cedar, and Pine Lakes. Coon and Sandwick Lakes provide park visitors with excellent opportunities to fish, swim, and boat. The park contains several magnificent stands of old white and red pine that visitors enjoy walking through. The campground is open seasonally, please check the website for availability.

**WILDLIFE:** Thirty-nine species of animals inhabit Scenic State Park; bald eagles, ospreys, loons, jays, pileated woodpeckers, and songbirds, among others. Along the lakes, marshes, and streams you may come across frogs, toads, or even snakes among the fourteen species of amphibians and reptiles that live in the park.

**GEOLOGY:** Imagine a sheet of ice hundreds of feet high slowly creeping and gouging the earth. Then, as the climate changes, the glacier begins to melt. As it retreats, it leaves behind depressions, ridges, and deposits of soil that are today's rolling hills.

In Scenic, you can walk along Chase Point, believed to be an old esker—a long ridge formed by a river tunnel within a glacier. Coon and Sandwick Lakes are water-filled depressions left over from old Glacial Lake Agassiz. Imagine a lake covering an area from the Minnesota-North Dakota-Canada border down into the Bigfork area. That was the size of the lake that remained after the glacier melted.

**HISTORY:** The Ojibway used this area as part of their hunting grounds, but there is little evidence of heavy Indian use.

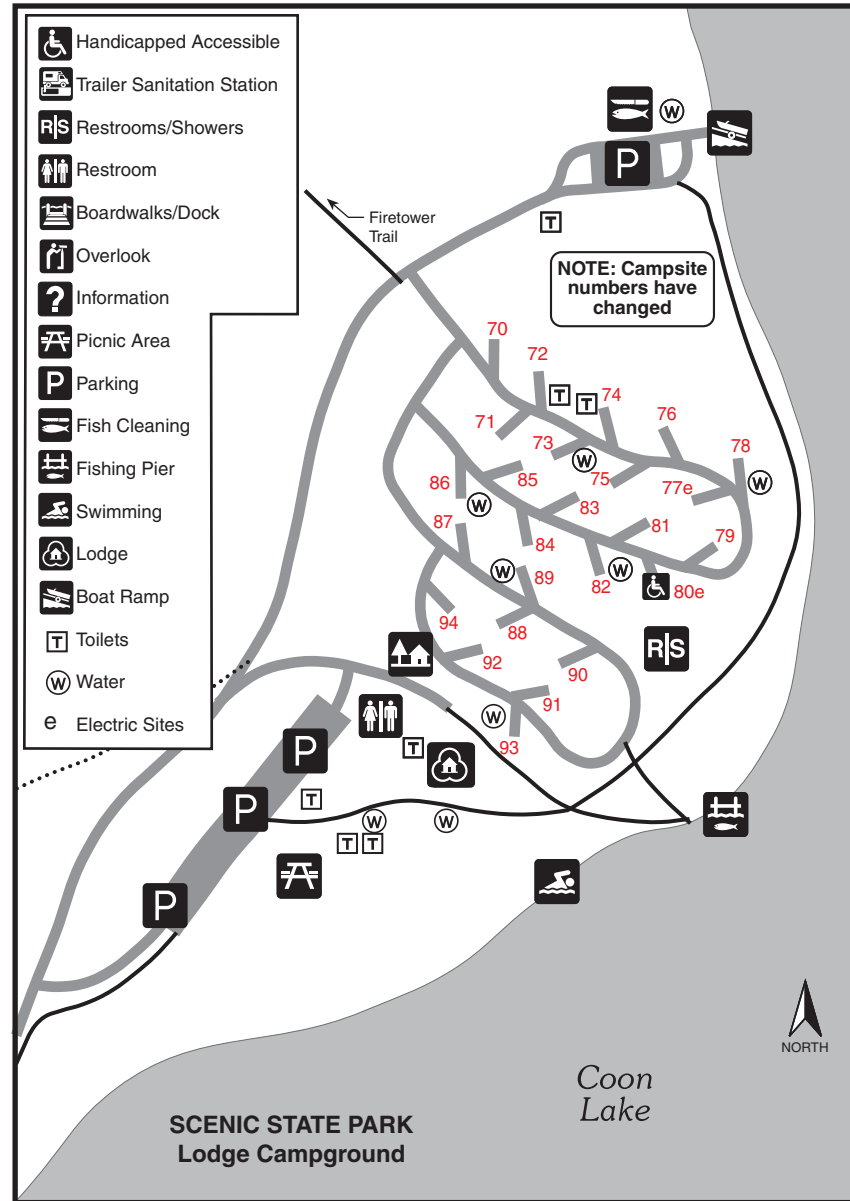
Logging around Scenic State Park started in the late nineteenth century. Logging companies began clearing the forest and hauling logs down the Bigfork River for the spring logging drive to the Rainy River. The life of loggers was hard and difficult. They began early in the morning and usually worked late into the evening.

As land was cleared, homesteaders came in and attempted—unsuccessfully—to farm the area. Early residents of the Bigfork area organized a movement to preserve the birch and pines around Coon and Sandwick Lakes. Their efforts were rewarded when, in 1921, Minnesota passed a law creating a park commission establishing Scenic State Park.

**INTERPRETIVE TRAILS:** Signs along the Chase Point trail interpret forest trees. A commemorative plaque tells the story of the park's first superintendant and his family's donation of Zaiser Island.

**SO EVERYONE CAN ENJOY THE PARK...**

- The park belongs to all Minnesotans. Treat it with respect and consideration.



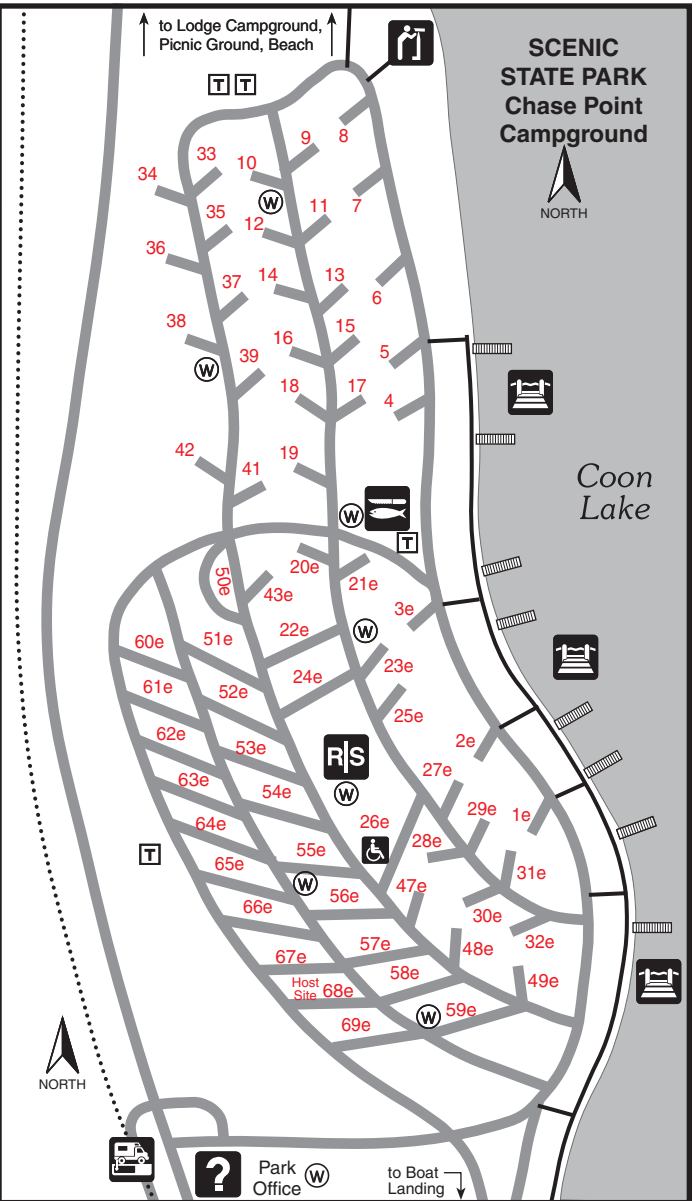
**SCENIC STATE PARK Lodge Campground**

**NOTE: Campsite numbers have changed**

Firetower Trail

Handicapped Accessible  
 Trailer Sanitation Station  
 Restrooms/Shower  
 Restroom  
 Boardwalks/Dock  
 Overlook  
 Information  
 Picnic Area  
 Parking  
 Fish Cleaning  
 Fishing Pier  
 Swimming  
 Lodge  
 Boat Ramp  
 Toilets  
 Water  
 Electric Sites

- Hunting in the park is prohibited.
- Pets must be kept on a leash not longer than six feet.
- Motorized vehicles may not use park trails.
- Enjoy the animals, but do not approach or feed them.
- Leave rocks and plants where they are. They make up much of the park's beauty. Do not collect them.
- Information on the use of sanitary facilities, boating, navigation, and water safety is available from park managers.



**SCENIC STATE PARK Chase Point Campground**

to Lodge Campground, Picnic Ground, Beach

to Boat Landing

Park Office

- Park only in designated parking areas.
- The park is closed from 10:00 P.M. until 8:00 A.M. except in campgrounds. Loud noises or other disturbances are prohibited after 10:00 P.M.
- Park permits are required for every vehicle. Purchase them at park headquarters. Daily or annual permits may be purchased at the park headquarters or the Information Center in St. Paul (see "FOR MORE INFORMATION" at left).

*This information is available in alternative format upon request.*

"The Minnesota Department of Natural Resources is an Equal Opportunity Employer."

© 2/2017 by State of Minnesota, Department of Natural Resources

