

# JAY COOKE STATE PARK - SUMMER MAP

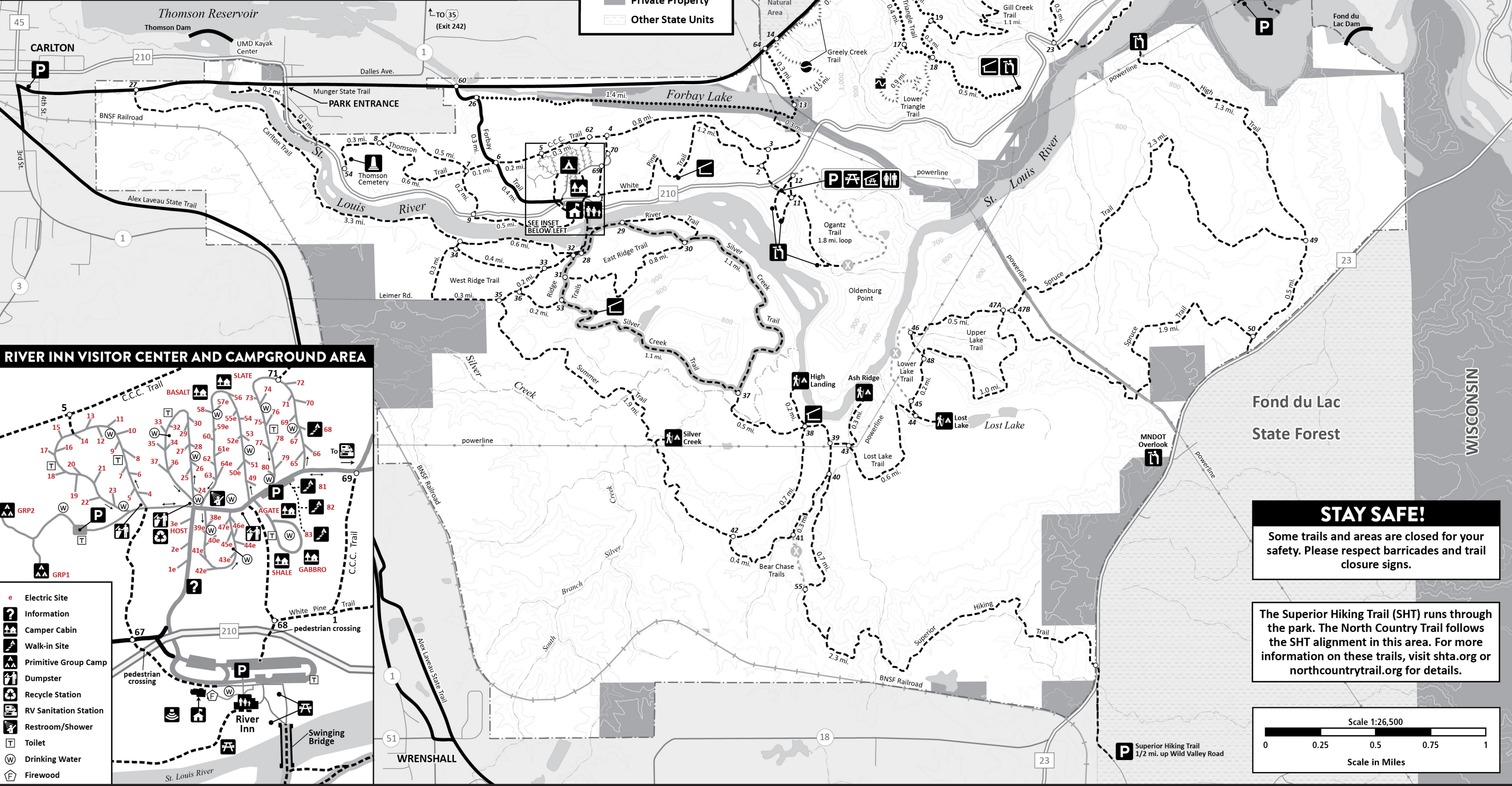
## SUMMER TRAILS

- Hiking
- +++++ Hiking/Mountain Biking
- Mtn. Bike Classifications
  - Easy
  - More Difficult
- ..... Hiking/Mtn. Biking/Horseback
- Hiking Club
- Paved Trail (multi-use)
- Trail Intersection Markers
- Trails Closed (due to post-flood conditions)
- ⊗ Gap in trail, no access

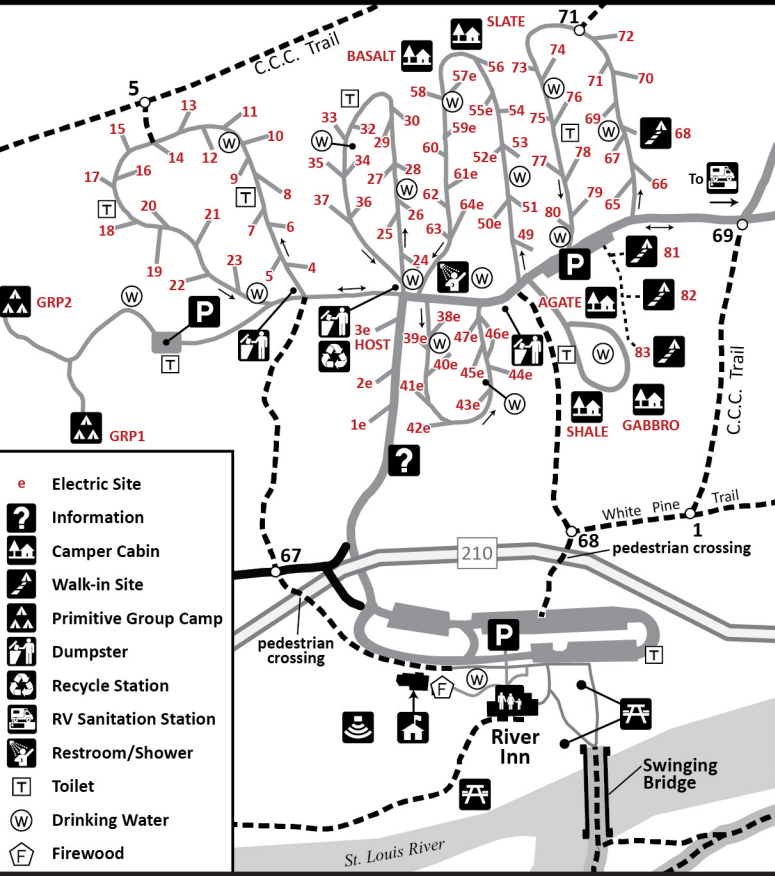


## FACILITIES

- Historic Site
- Overlook
- Amphitheater
- Campground
- Camper Cabin
- Backpack Campsite
- Restroom
- Private Property
- Other State Units
- Ranger Station
- River Inn Visitor Center
- Parking
- Picnic Area
- Picnic Shelter
- Trail Shelter

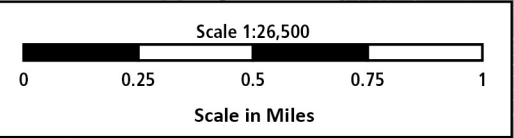


## RIVER INN VISITOR CENTER AND CAMPGROUND AREA



**STAY SAFE!**  
Some trails and areas are closed for your safety. Please respect barricades and trail closure signs.

The Superior Hiking Trail (SHT) runs through the park. The North Country Trail follows the SHT alignment in this area. For more information on these trails, visit [shta.org](http://shta.org) or [northcountrytrail.org](http://northcountrytrail.org) for details.





# MAP AND GUIDE: JAY COOKE STATE PARK

780 HIGHWAY 210  
CARLTON, MN 55718  
CARLTON COUNTY  
218-673-7000  
JAYCOOKE.STATEPARK@STATE.MN.US



## VISITOR TIPS

- Wear good hiking shoes and bring plenty of water.
- The beautiful St. Louis River is rocky with steep cliffs and unpredictable water flows.
- Cellular communications are not always reliable in the park.
- Watch for ticks and poison ivy.
- Keep wildlife wild. Do not feed or approach animals.
- In an emergency call 911.
- Non-emergency sheriff's number: 218-384-4185.



## ONLY HAVE AN HOUR?

- Park at the historic River Inn and set out on the iconic Swinging Bridge which sways above the St. Louis River. This route is accessible to all.
- Visit Oldenburg Point for Civilian Conservation Corps structures and glorious views over the St. Louis River valley.
- Visit the Thomson Pioneer Cemetery which dates back to the late 1800s.



LOOKING FOR MORE TO EXPLORE DURING YOUR STAY? VISIT [MNDNR.GOV/JAYCOOKE](https://mndnr.gov/jaycooke)

## ABOUT THE PARK

The park was established in 1915 with a donation of land from the St. Louis River Power Company. Today, the park protects nearly 9,000 acres of forests and streams that surround the water-eroded gorge, steep valleys and rock formations of the St. Louis River, Lake Superior's largest tributary in the United States. Millions of years of dramatic geologic events, including volcanic activity, glaciation and plate tectonics, formed the unique rock you experience here.

The area also has a rich human history. Dakota and Ojibwe Indians, French fur-traders, railways, hydropower companies, and the Civilian Conservation Corps all left impressions you may notice as you explore. The stunning landscape hosts a healthy ecosystem. Walk quietly, listen and look, and you may find some of the diverse wildlife that rely on the park's varied habitat. Watch for white-tailed deer, black bears, timber wolves, an abundance of birds, and more.



Cross the St. Louis River on a bridge built by the Civilian Conservation Corps.

## TRAIL HIGHLIGHTS

**Silver Creek Trail (Hiking Club Trail)** 3.5-mile loop  
Some hills • Mowed grass • Bare rock  
Cross the Swinging Bridge, climb a short section of rock, and follow a wide grassy route through birch and basswood trees. Enjoy views of the St. Louis River and Silver Creek. In spring, watch for blooming yellow lady's-slippers. Part of this route is shared with segments of the Superior Hiking Trail and North Country Trail.

**Carlton Trail Trip** 5-mile loop  
Steep • Rugged terrain • Bare rock • Packed dirt • Narrow  
Hike this rugged route for spectacular views of the St. Louis River. The path briefly joins the paved Willard Munger State Trail. You may then return on the easier Thomson and CCC trails, passing through a pioneer cemetery and shaded forest along the way.

**CCC Trail** 1.8-mile loop  
Mostly flat • Mowed grass • Wide  
From behind the River Inn, take an easy stroll and stop at benches near scenic points along the St. Louis River. Then, head into the forest to look for signs of wildlife or listen for diverse bird species. Prefer to save the river views for the end of your trip? Start from the kiosk at the back of the River Inn parking lot instead.

**Thomson Dam Trip** 2 miles one-way  
Some hills • Paved  
Bicycle or hike up the Forbay Trail, then follow the Willard Munger State Trail west to a trestle bridge. Lock your bike at the rack and explore the rocky river gorge and dam before returning the way you came.

## MORE TO EXPLORE AT THE PARK

- Join a free naturalist program.
- Borrow kids activity, birding or fishing kits at the ranger station.
- Visit Hemlock Ravine Scientific and Natural Area.
- Cast a line in a designated trout stream.
- Look for signs of wildlife on 50 miles of diverse recreational trails that offer opportunities for hiking, horseback riding and mountain biking.
- Reserve a cabin, campsite or group camp and stay awhile. Visit [mndnr.gov/reservations](https://mndnr.gov/reservations).

## SO EVERYONE CAN ENJOY THE PARK...

A FULL SET OF STATE PARK RULES AND REGULATIONS IS AVAILABLE AT [MNDNR.GOV](https://mndnr.gov).



**PARK OPEN**  
8 a.m.–10 p.m. daily.



**VEHICLE PERMITS**  
Permits required; purchase at ranger station or online.



**PETS WELCOME**  
Keep on leash; pick up after; attend at all times; not allowed in buildings or beaches.



**CAMPGROUND QUIET HOURS**  
10 p.m.–8 a.m.; only registered campers may be in campground during quiet hours.



**FIREWOOD**  
Must be purchased at this park or from vendors who sell wood approved for this park; no gathering firewood in the park.

## SPECIAL RULES

- Cliff jumping and swimming is prohibited due to dangerous currents.
- Take only photographs. Flowers, driftwood, agates and cultural elements are protected within the park and may not be collected.
- Drones are not allowed to land within the park.



CURIOUS ABOUT THE MUNGER STATE TRAIL?  
VISIT [MNDNR.GOV/STATETRAILS](https://mndnr.gov/statetrails) TO LEARN MORE.



## MORE INFORMATION

Minnesota Department of Natural Resources  
Information Center  
500 Lafayette Rd., St. Paul, MN 55155-4040  
888-646-6367 or [mndnr.gov/parks](https://mndnr.gov/parks)

The Minnesota Department of Natural Resources is an Equal Opportunity Employer.  
This information may be available in alternative format upon request.

**m** DEPARTMENT OF  
NATURAL RESOURCES