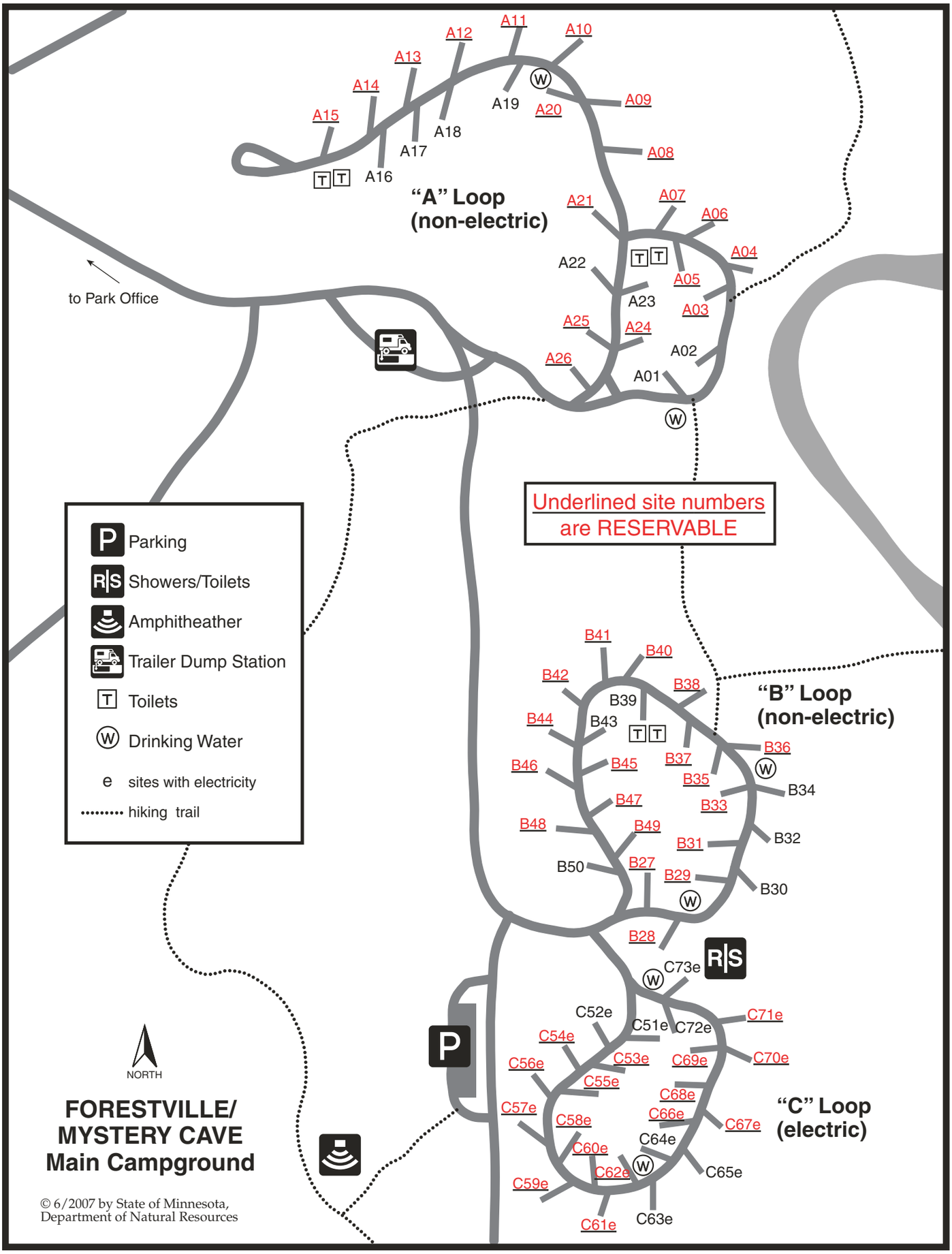
A11
A10
A12
A13
A14
A15
A19
A20
A09
A18
A17
A08
A16
"A" Loop
(non-electric)
A21
A07
A06
A04
A22
A05
A23
A03
A25
A24
A02
A26
A01
to Park Office
Underlined site numbers
are RESERVABLE
Parking
Showers/Toilets
Amphitheather
Trailer Dump Station
Toilets
Drinking Water
e sites with electricity
hiking trail
B41
B40
B42
B38
B39
"B" Loop
(non-electric)
B44
B43
B36
B46
B45
B37
B35
B34
B47
B33
B48
B49
B31
B32
B50
B27
B29
B30
B28
C73e
C52e
C51e
C72e
C71e
C54e
C53e
C69e
C70e
C56e
C55e
C68e
C57e
C58e
C66e
C67e
"C" Loop
(electric)
C64e
C60e
C62e
C65e
C59e
C61e
C63e
NORTH
FORESTVILLE/
MYSTERY CAVE
Main Campground
© 6/2007 by State of Minnesota,
Department of Natural Resources

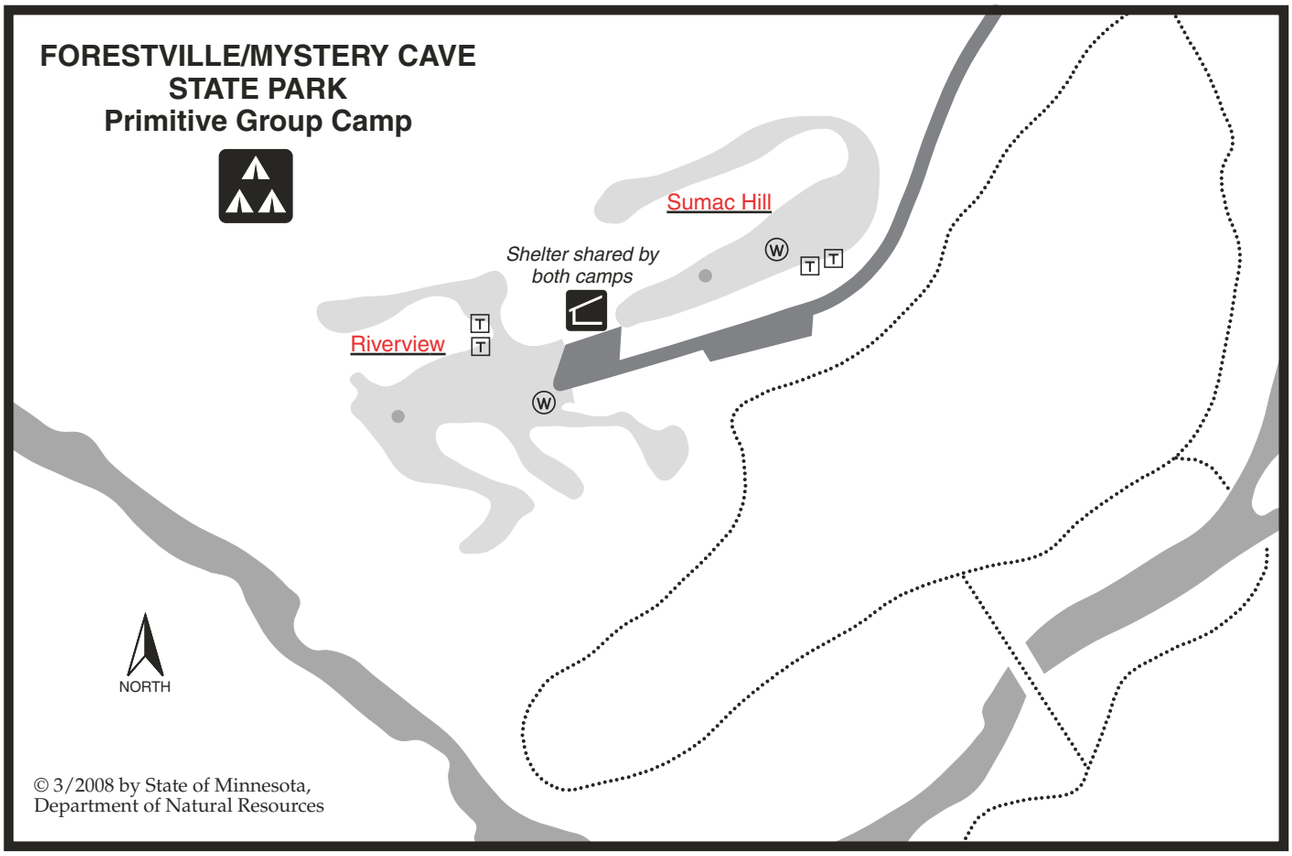
FORESTVILLE/MYSTERY CAVE
STATE PARK
Primitive Group Camp
Sumac Hill
Shelter shared by
both camps
Riverview
NORTH
© 3/2008 by State of Minnesota,
Department of Natural Resources

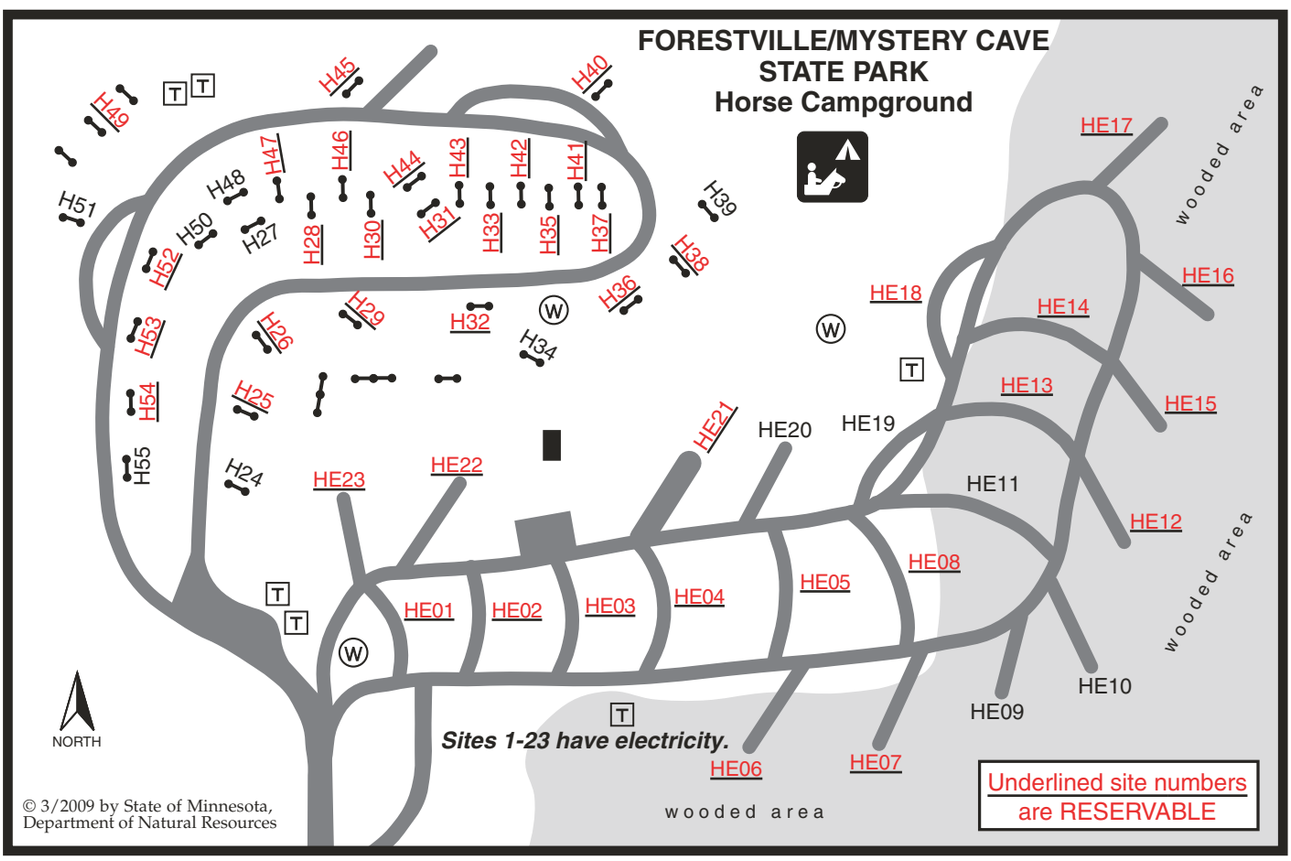
FORESTVILLE/MYSTERY CAVE
STATE PARK
Horse Campground
H45
H40
H49
H47
H46
H44
H43
H42
H41
H51
H48
H50
H27
H28
H30
H31
H33
H35
H37
H39
H52
H38
H36
H29
H32
H34
H53
H26
H54
H25
H55
H24
HE17
wooded area
HE16
HE18
HE14
HE13
HE15
HE21
HE20
HE19
HE11
HE12
HE23
HE22
HE08
HE05
HE01
HE02
HE03
HE04
HE10
HE09
HE06
HE07
Sites 1-23 have electricity.
wooded area
NORTH
© 3/2009 by State of Minnesota,
Department of Natural Resources
Underlined site numbers
are RESERVABLE