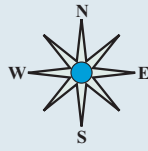




# Zumbro Bottoms Management Unit

## FACILITIES





-  Parking
-  Campground
-  Shelter
-  Overlook
-  Canoe carry-in
-  Canoe Camping
-  Rescue Point



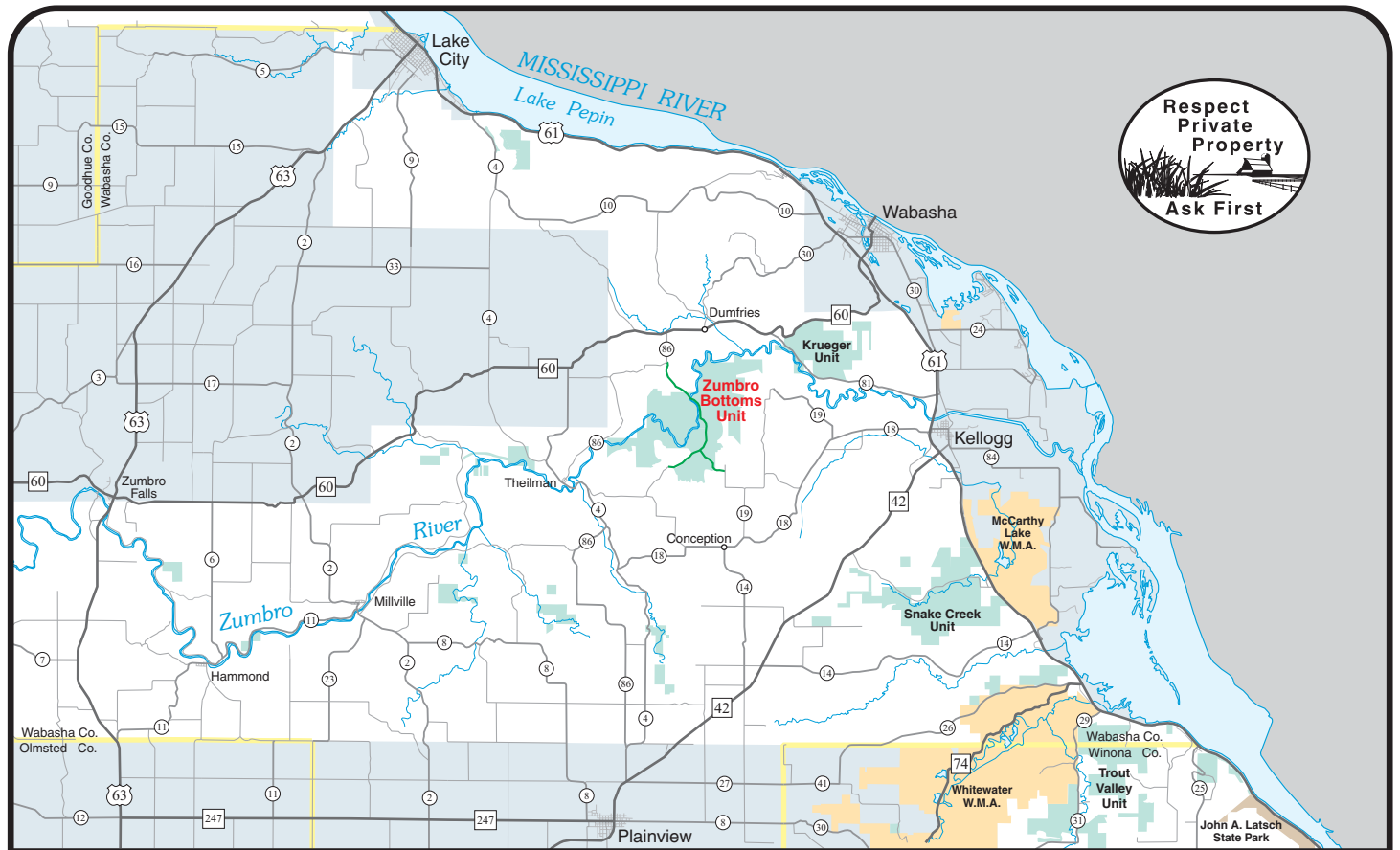
## TRAILS AND DESIGNATIONS

-  Non-Motorized Trails (Horseback)
-  State Forest Road

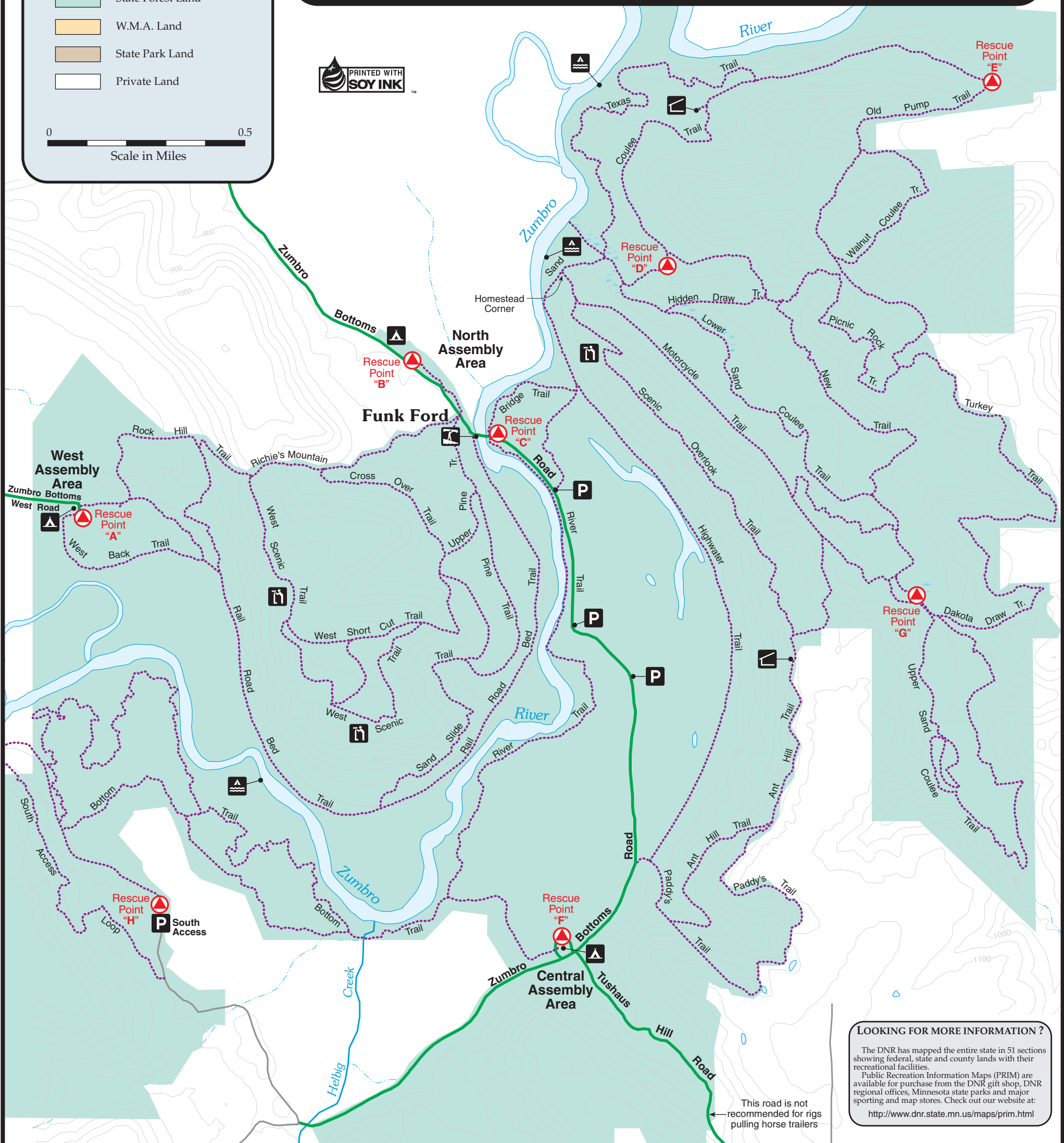
## OWNERSHIP

-  State Forest Land
-  W.M.A. Land
-  State Park Land
-  Private Land

0  0.5  
Scale in Miles



a portion of **Richard J. Dorer Memorial Hardwood State Forest**



### LOOKING FOR MORE INFORMATION ?

The DNR has mapped the entire state in 51 sections showing federal, state and county lands with their recreational facilities. Public Recreation Information Maps (PRIM) are available for purchase from the DNR gift shop, DNR regional offices, Minnesota state parks and major sporting and map stores. Check out our website at: <http://www.dnr.state.mn.us/maps/prim.html>

This road is not recommended for rigs pulling horse trailers