

# BRONK MANAGEMENT UNIT

## TRAILS

State Forest Roads

Plowline Trail (non-motorized)

### Summer

H Horseback

W Walking/Hiking

B Mountain Bike

### Winter

X Ski Touring

easy

more difficult

most difficult

## OWNERSHIP

State Forest Land

Wildlife Managed Lands

State Park Land

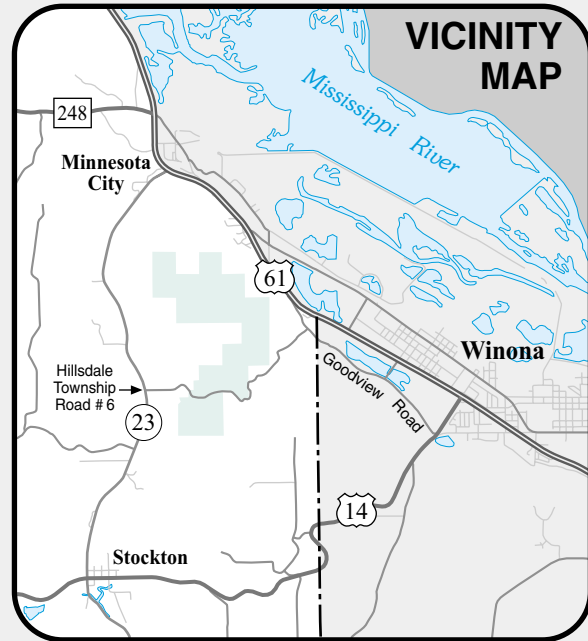
Private Land Outside Forest Boundaries

## FACILITIES

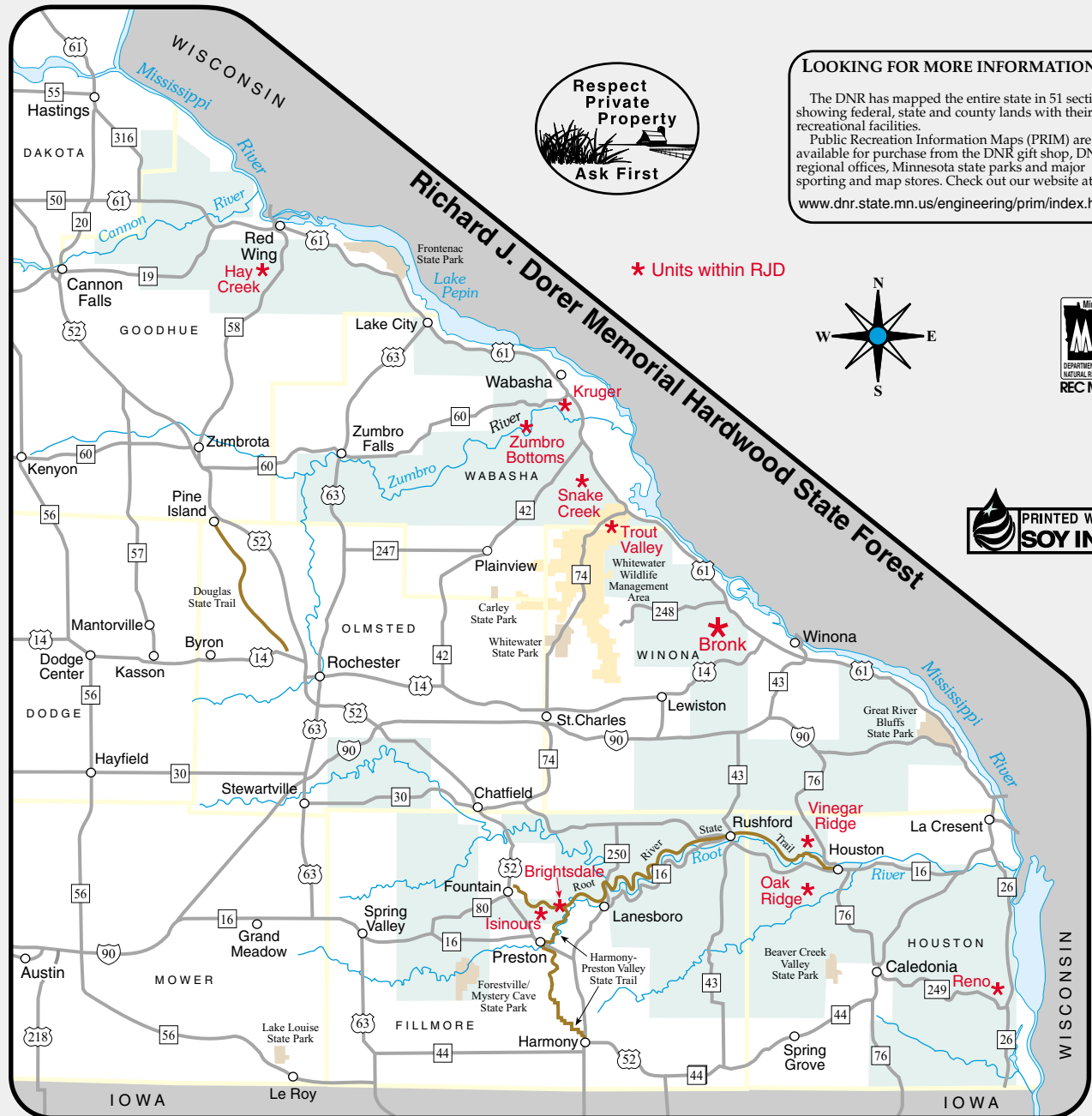
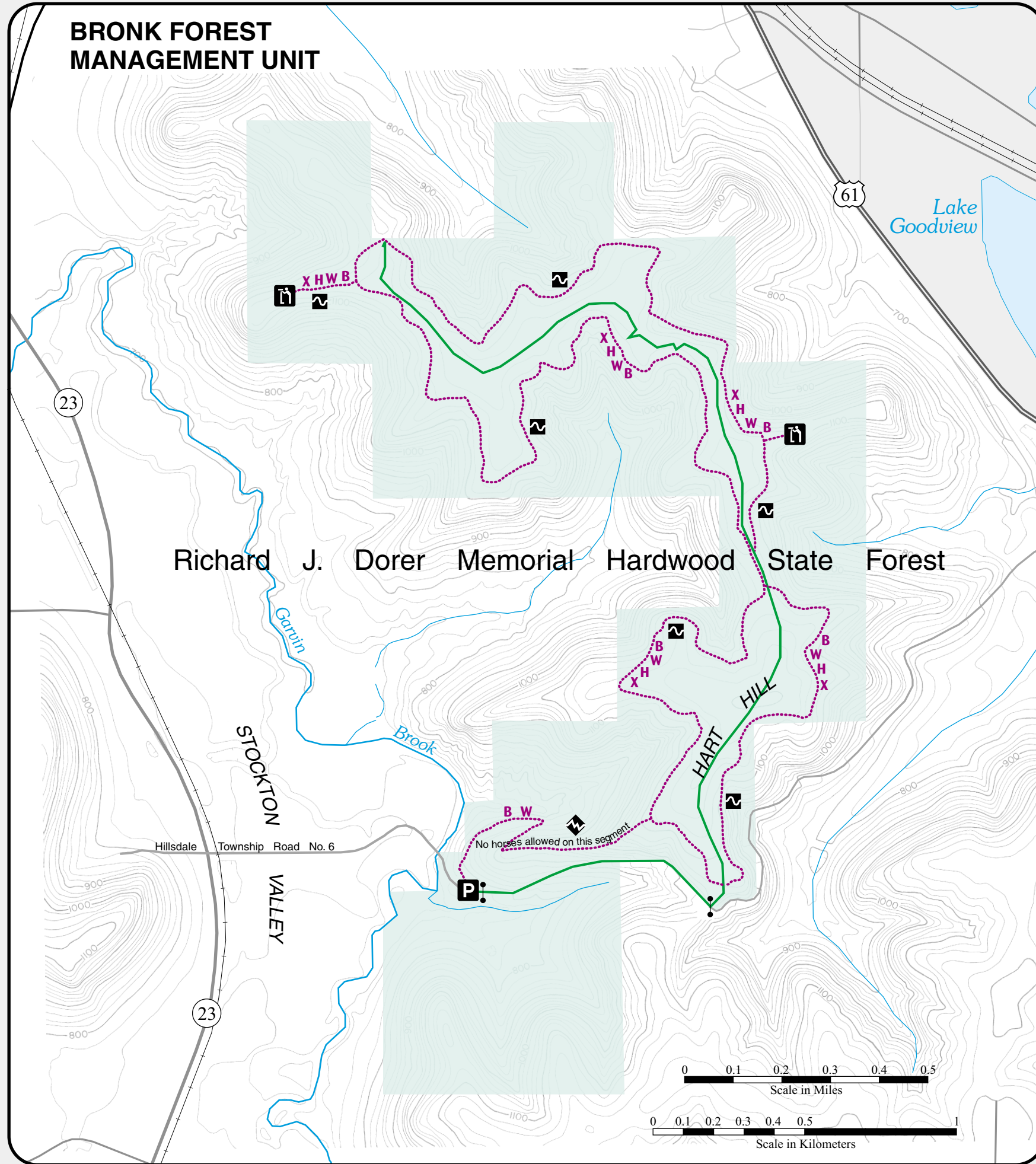
P Parking

Overlook

Gate



# BRONK FOREST MANAGEMENT UNIT



**LOOKING FOR MORE INFORMATION ?**  
 The DNR has mapped the entire state in 51 sections showing federal, state and county lands with their recreational facilities. Public Recreation Information Maps (PRIM) are available for purchase from the DNR gift shop, DNR regional offices, Minnesota state parks and major sporting and map stores. Check out our website at: [www.dnr.state.mn.us/engineering/prim/index.html](http://www.dnr.state.mn.us/engineering/prim/index.html)

