

George Washington State Forest Horse Trails/Camps

Trails are signed with horse decals for orientation purposes, but are not exclusive horse trails. Depending on the trail segment, riders may encounter ATVs, trucks, hikers, mountain bikers, and teams of sled dogs.

Approximately 19 miles of signed trail are available at Togo Horse Camp and 30 miles at Stony Brook, including the state park trails. The trail distance between the camps is 13 miles.

Many more trails exist than are identified on these maps. Exploring is allowed unless the trails are posted closed or on private land. A compass or GPS unit is recommended. Please respect private property and do not trespass.

A Minnesota Horse Trail Pass is required on all trails within the George Washington State Forest and McCarthy Beach State Park. Passes may be purchased via self-registration at the horse camps or through any Electronic Licensing System (ELS) agent.

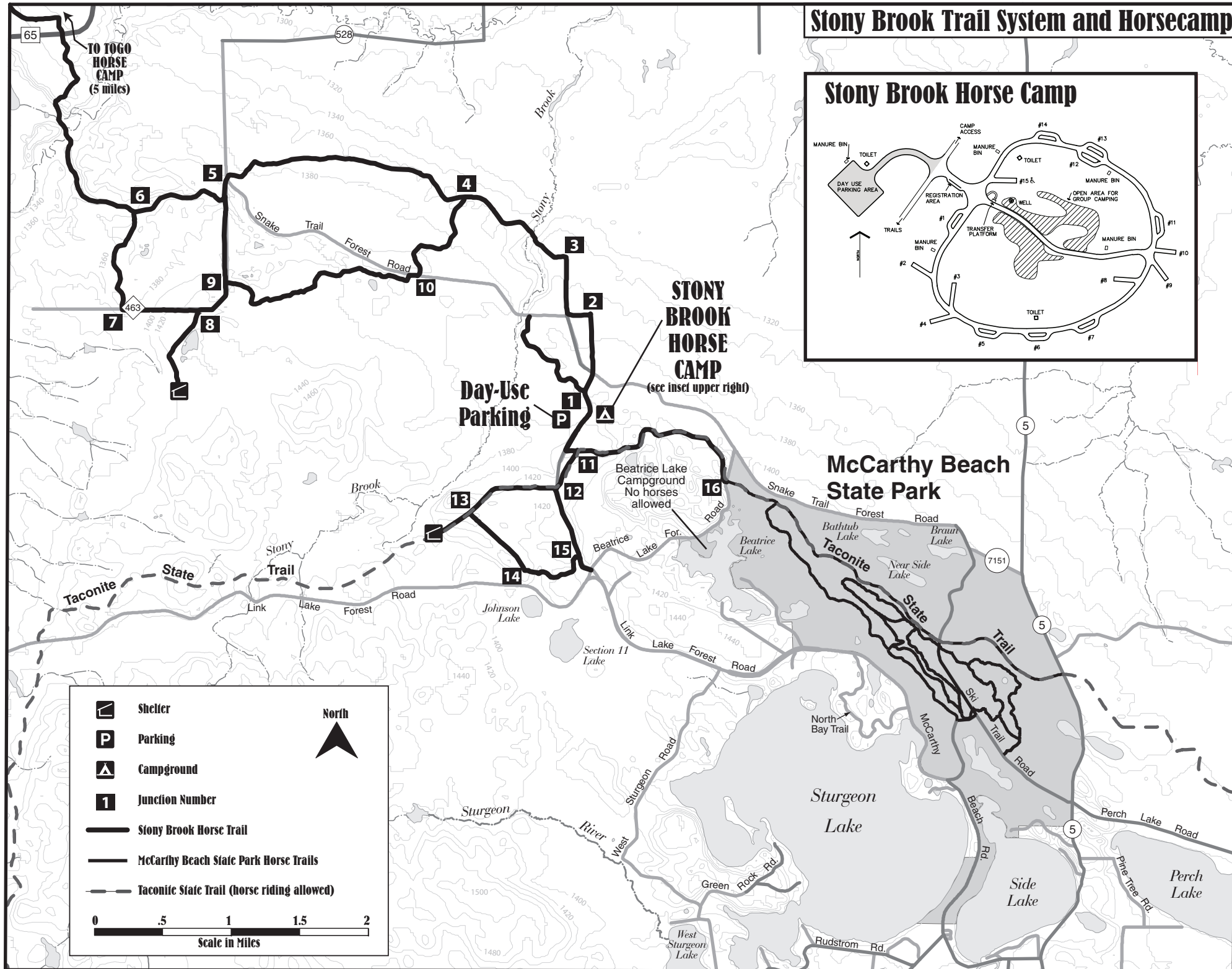
To maintain good relations and prevent resource damage, horses should not be ridden up to or into lakes. Please bring a collapsible bucket or bag to carry water from the lake to your horse.

Trail conditions vary with the weather. Seasonal closures may occur to prevent trail damage.

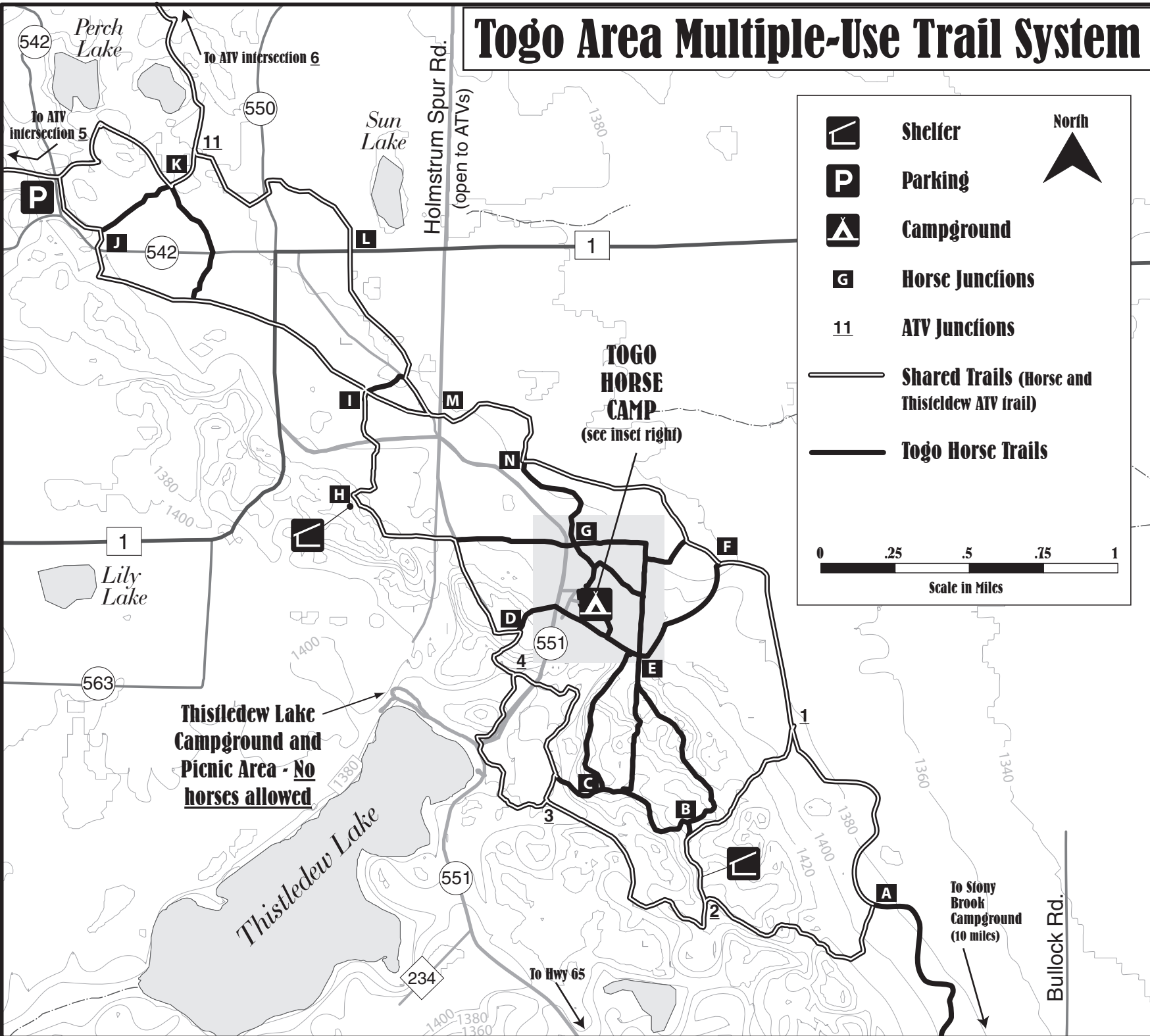
Motorized users must yield the right of way to horseback riders, hikers and bikers. Horseback riders should be courteous to other trail users and allow them to pass at a safe location. Everyone should travel at a safe speed and watch / listen for other trail users.

For more information:
 McCarthy Beach State Park
 7622 McCarthy Beach Road
 Side Lake, MN 55781
 218-254-7979

DNR Information Center:
 651-296-6157 or 1-888-646-6367
 TDD (Telecommunications Device for the Deaf): 651-296-5484 or 1-888-646-6367
www.mndnr.gov



Togo Area Multiple-Use Trail System

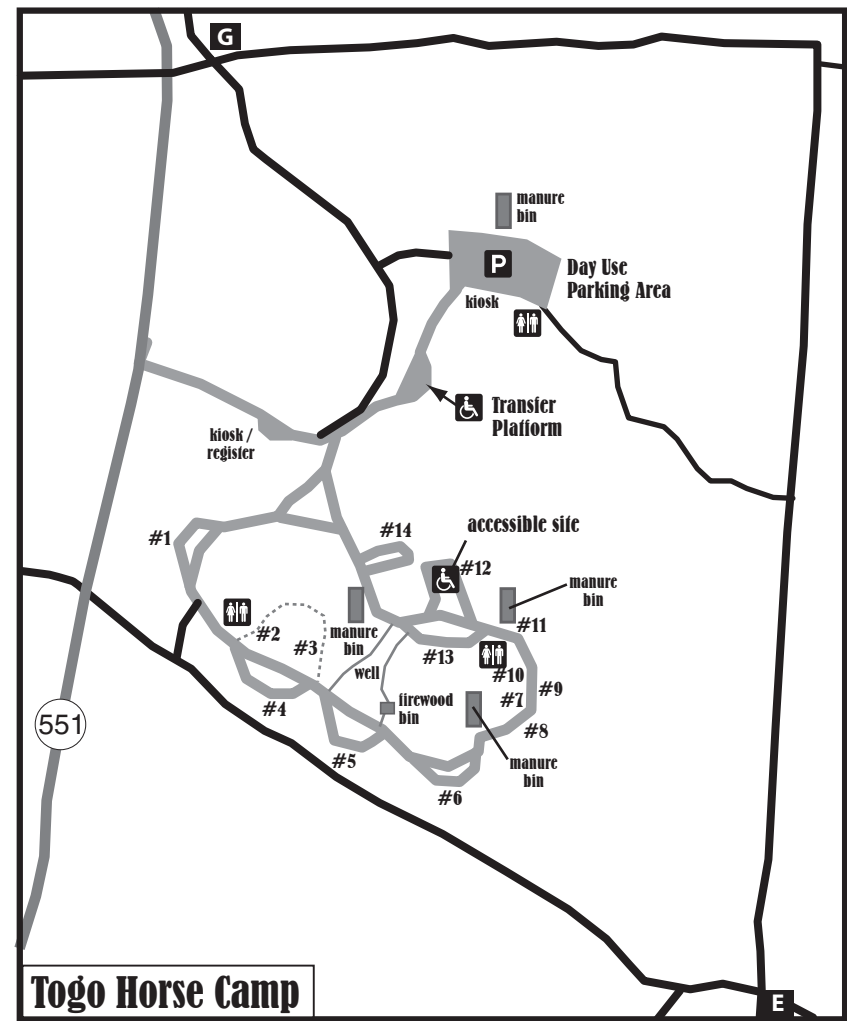


- Shelter
- Parking
- Campground
- Horse Junctions
- ATV Junctions
- Shared Trails (Horse and Thistledeew ATV trail)
- Togo Horse Trails

North

0 .25 .5 .75 1

Scale in Miles



Togo Horse Camp

