

# St. Croix State Forest

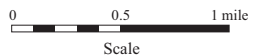
## Legend

- State Forest Roads (open to all motor vehicles, unless posted closed)
- Minimum Maintenance Forest Road (open to all motor vehicles, unless posted closed. Highway vehicles travel at your own risk)
- ATV/OHM/ORV Trails (open to Class 2 ATVs)
- ATV/OHM Trails (open to Class 2 ATVs)
- ATV/OHM Trails

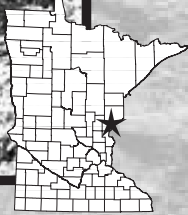
- Horseback/Hiking Trails
- Hiking Trails
- Dogsled Trails
- Snowmobile Trails
- Willard Munger State Trail  
SUMMER: Hiking, Horseback, and Mountain Biking  
WINTER: Snowmobiling

- Gate
- Parking
- Forestry Office
- Boat Ramp
- Carry-in Access
- Shelter
- Vault Toilet
- Campground
- Horse Camp
- Primitive Campsite

- Public Land within St. Croix State Forest
- Private Land within St. Croix State Forest
- Tribal Land Mille Lacs Reservation
- Land outside of St. Croix State Forest
- State of Wisconsin



# St. Croix State Forest OHV Trails



## General rules and restrictions

For more detailed information on rules and restrictions, please refer to the booklet **Off-Highway Vehicle Regulations**. To receive a free copy call the DNR Information Center at 1-888-MINNDNR or (651) 296-6157.

### In general you may operate an off-highway vehicle:

- On your own land.
- On private land with the landowner's permission.
- On frozen waters where you have legal access (if not restricted by law or local ordinances).
- On land posted with signs specifically permitting the use of off-highway vehicles.


### You may not operate an off-highway vehicle:


- On the median of a four-lane highway.
- Within the right-of-way of any interstate highway.
- At airports.
- In any state park, state recreation area, state historic site, Wildlife Management Area or state Scientific and Natural Area with the exception of posted trails and areas.
- On any frozen waters where you don't have legal access.
- In any areas restricted by local ordinances or municipalities.
- In a tree nursery or planting area.


## What are you riding?


Not all off-highway motor vehicles can be ridden on all trails. The following descriptions can help you be certain that what you're riding is permitted on the trail you chose.

**ATVs** - All-Terrain Vehicles are motorized, flotation-tired vehicles with at least three, but no more than six low pressure tires, with an engine displacement of less than 800 cubic centimeters.

 Class 1 ATVs have a total dry weight of less than 900 pounds.

 Class 2 ATVs have a total dry weight of between 900 and 1,500 pounds.

 **OHMs** - Off-Highway Motorcycles are vehicles traveling on two wheels that have a seat or saddle designed to be straddled by the operator and have handlebars for steering control. Motorcycles may be legal for highway use and still considered to be OHMs if used for off-highway operation on trails or natural terrain.

 **ORVs** - Off-Road Vehicles are motorized, recreational vehicles capable of cross-country travel on natural terrain, such as four-wheel-drive trucks or ATVs over 1,500 pounds.

## For More Information

*Find The Trails*.com



### Before you go...




A little planning will go a long way to ensure a safe and enjoyable riding experience. Remember to wear appropriate protective gear, review the current *Off-Highway Vehicle Regulations*, and keep your vehicle in good operating condition. Inexperienced riders should take a certified training course and understand the safety features of their vehicles before going out on trails.

## The St. Croix State Forest OHV Trails

The St. Croix State Forest is located along the Minnesota-Wisconsin border, near the St. Croix River. Facilities include the Boulder Campground and Day-Use Area, located on Rock Lake, and the Tamarack Horse Camp which is designed for horse campers and day-use riders. The Willard Munger State Trail is connected by forest trails to the Gandy Dancer and St. Croix ATV/OHM trails.

This trail is open for OHV use year-round, although watch for seasonal trail closings.

**Nearby Facilities:**     in Danbury, WI

   In Duxbury and Markville, MN

**Directions / Parking:** From Hinckley go east on Highway 48, then north on County Road 173 to Tamarack Forest Road.

**St. Croix State Forest OHV Trails are classified as**



More Difficult

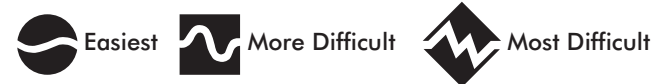
## Safety First!

- Read the owner's manual and know your vehicle.
- Check your vehicle before you ride.
- Wear appropriate protective equipment and clothing.
- Don't lend your vehicle to unskilled riders.
- Supervise young or inexperienced riders.
- Never carry a passenger on vehicles intended for one person.
- Ride straight--no alcohol or drugs.
- Let trail conditions determine safe speeds.
- Stay to the right on trails.
- Stay away from open water, thin ice and wetlands.
- Know the weather forecast.
- Use your headlight and make sure your taillight is working.
- Maintain safe distances when riding with others.
- Reduce your speed when riding at night.
- Yield to other motor vehicles and trail users.
- Young or beginning riders should take an all-terrain vehicle or off-highway motorcycle safety training course offered by the DNR.

## What's New?

In 2003, the use of off-highway vehicles (OHVs) was banned in certain types of wetlands. The 2004 Legislature removed portions of that broad ban, and added new restrictions on where OHVs can travel. The new law does not differentiate between public and private wetlands in restricting OHV operation. It attempts to rely less on a recreational rider's knowledge of various wetland types and to make the rider generally more cautious of traveling on any wetland that is not part of an approved trail system. In addition, it allows exemptions for non-recreation use of OHVs in public waters and wetlands for various work-related activities.

## Trail difficulty ratings



**Yellow directional arrows are placed along the trail.**

Check the DNR's website for the latest information about regulations and safety training courses. Contact local trail office prior to your visit to be aware of current trail conditions.

### Visitor Information

Department of Natural Resources Information Center  
(651) 296-6157 (metro area & outside MN)  
1-888-MINNDNR / 1-888-646-6367 (MN toll free)

TDD (Telecommunications Device for Deaf)  
(651) 296-5484 (metro area)  
1-800-657-3929 (MN toll free)

[www.dnr.state.mn.us](http://www.dnr.state.mn.us) or [www.findthetrails.com](http://www.findthetrails.com)

### Trail Area Information

MN DNR Trails and Waterways  
Moose Lake Area Office  
(218) 485-5410

**If you have a medical emergency please  
DIAL 911**



© 2008, State of Minnesota, Department of Natural Resources • This publication is available in alternative format • Printed on recycled paper.