

# International Falls Gold Concentrations in A1 Soils



Fort Francis,  
Ontario

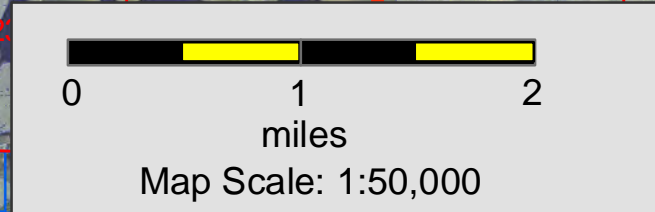
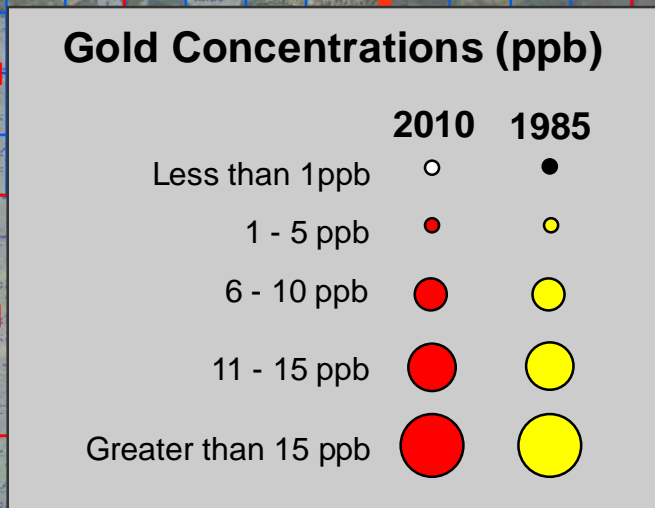
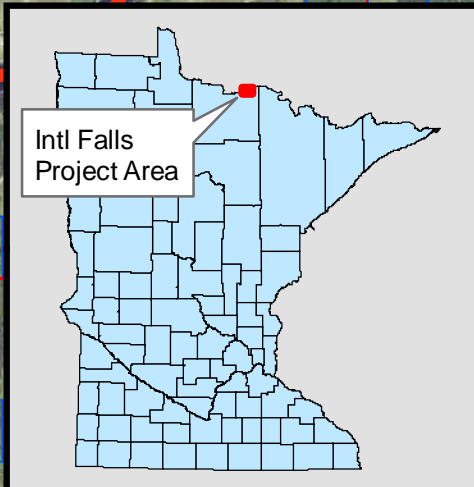
International  
Falls, MN

T71N

T70N

R24W

R23W



This map was created by the MnDNR and released on February 1, 2011 as part of a public data release for DNR Project 385, Geochemical Survey in the International Falls Area.