
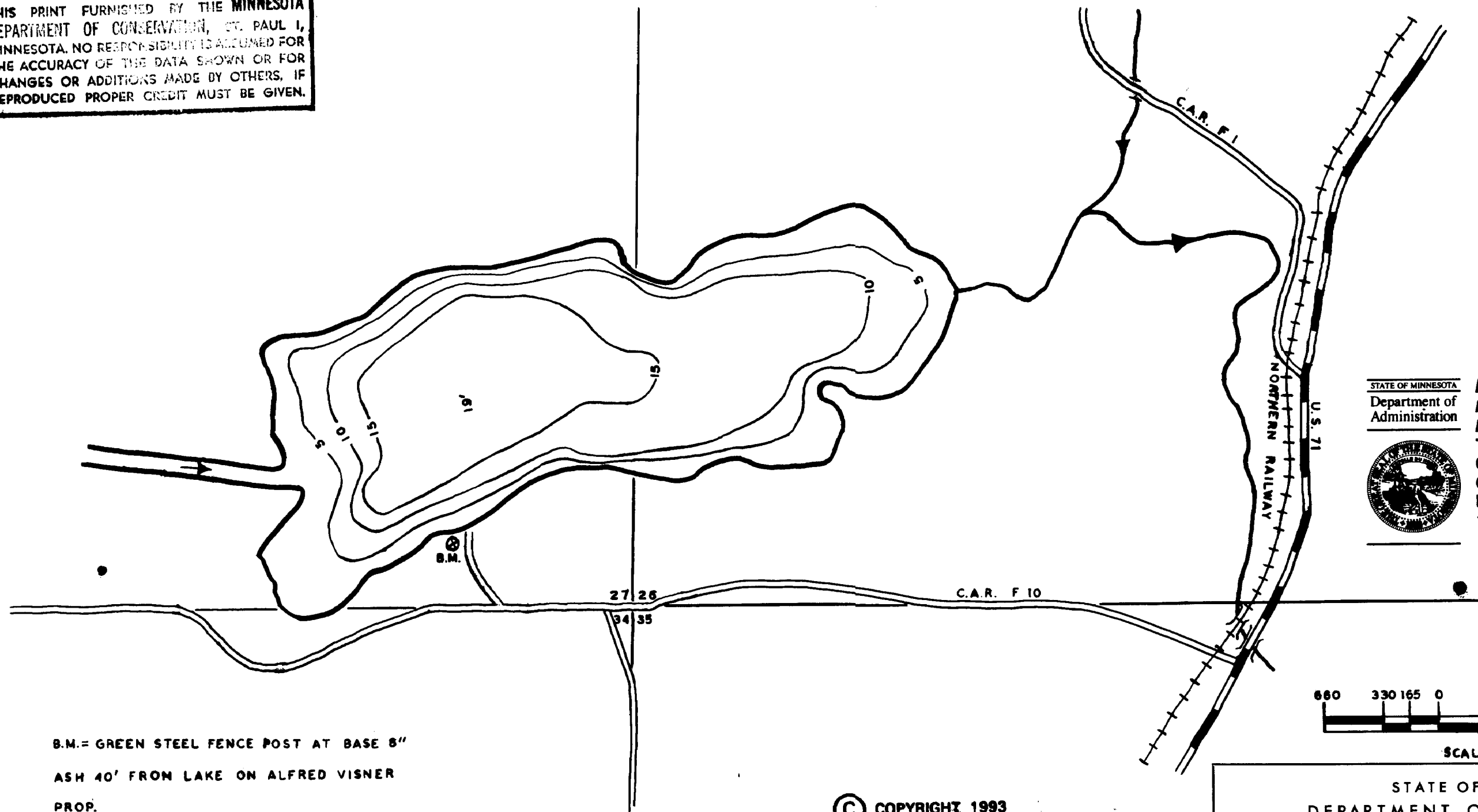



THIS PRINT FURNISHED BY THE MINNESOTA DEPARTMENT OF CONSERVATION, ST. PAUL 1, MINNESOTA. NO RESPONSIBILITY IS ASSUMED FOR THE ACCURACY OF THE DATA SHOWN OR FOR CHANGES OR ADDITIONS MADE BY OTHERS. IF REPRODUCED PROPER CREDIT MUST BE GIVEN.



STATE OF MINNESOTA
 Department of Administration
Minnesota's Bookstore
 Part of the Department of Administration
 Print Communications Division
 To order reproduced copies of
 Contour Lake Maps call:
 612/297-3000 or our
 Nationwide toll-free number
 1-800-657-3757



B.M. = GREEN STEEL FENCE POST AT BASE 8"
 ASH 40' FROM LAKE ON ALFRED VISNER
 PROP.
 W. S. = B. M. - 5.4'
 AREA = 118.3 ACRES

© COPYRIGHT 1993
 STATE OF MINNESOTA
 DEPARTMENT OF NATURAL RESOURCES
 DIVISION OF FISH AND WILDLIFE

© State of Minnesota 1964

REVISED 2-1-68 D.B.D.

OUTLINE TRACED FROM 1953 AERIAL PHOTO

STATE OF MINNESOTA DEPARTMENT OF CONSERVATION		
DIVISION OF GAME AND FISH BUREAU OF RESEARCH AND PLANNING		
JUERGENS (JOERGENS) LAKE 77-163		
TODD COUNTY		
TWP. 128	R. 34	SEC. 26-27-34
FIELDWORK G. L. DATE 8-16-56	DRAWN BY D.G.L. DATE 1-8-57	PROJ. IDENT. NO. D.J. F-11-R

D.O.W.
FILE
NO.

D 220

D-0220

JUEGENS LAKE