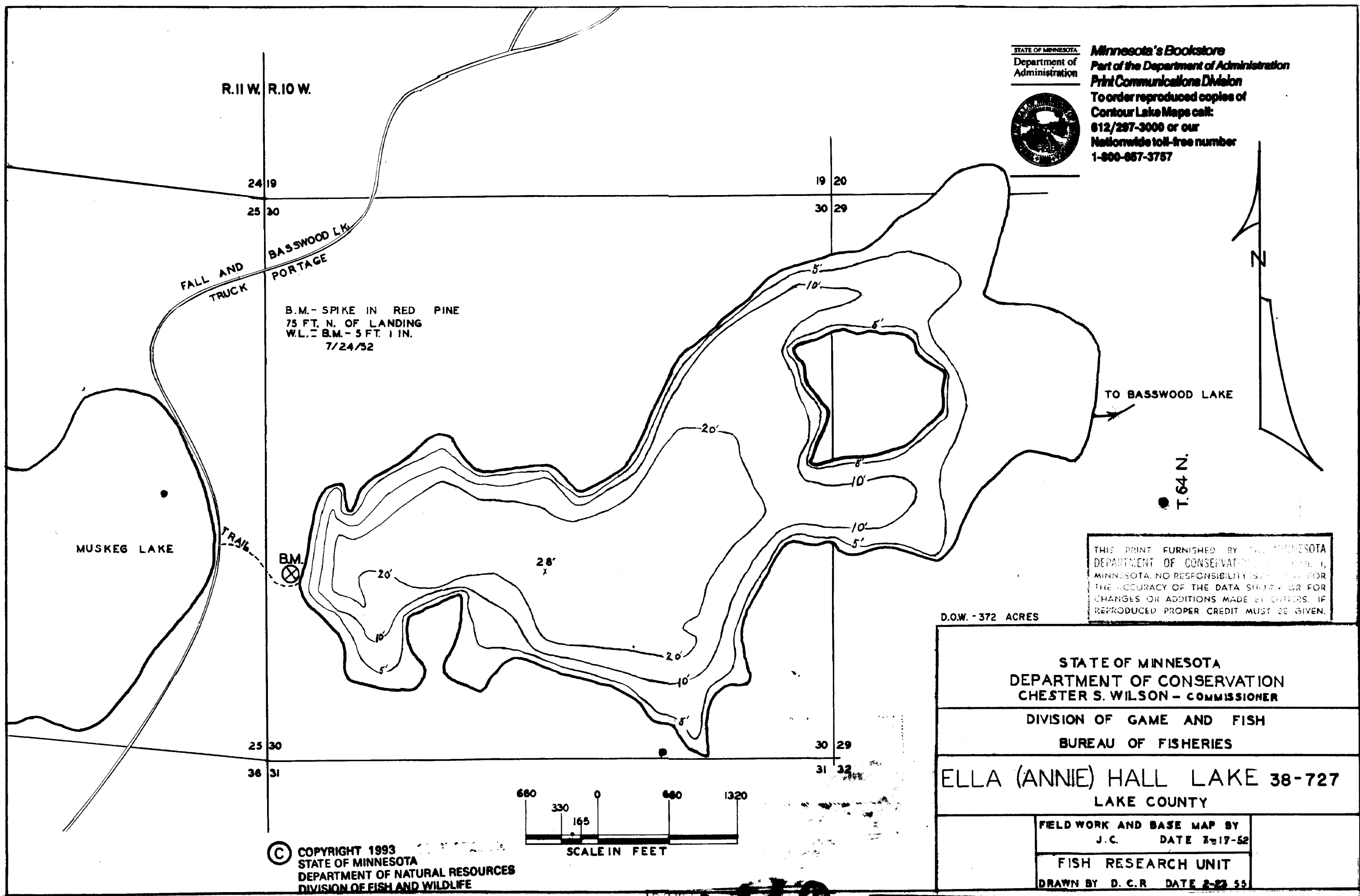



STATE OF MINNESOTA  
Department of  
Administration

Minnesota's Bookstore  
Part of the Department of Administration  
Print Communications Division  
To order reproduced copies of  
Contour Lake Maps call:  
612/297-3000 or our  
Nationwide toll-free number  
1-800-657-3757




THIS PRINT FURNISHED BY THE MINNESOTA  
DEPARTMENT OF CONSERVATION, ST. PAUL,  
MINNESOTA. NO RESPONSIBILITY IS ASSUMED FOR  
THE ACCURACY OF THE DATA SHOWN OR FOR  
CHANGES OR ADDITIONS MADE BY OTHERS. IF  
REPRODUCED PROPER CREDIT MUST BE GIVEN.

D.O.W. - 372 ACRES

STATE OF MINNESOTA DEPARTMENT OF CONSERVATION CHESTER S. WILSON - COMMISSIONER	
DIVISION OF GAME AND FISH BUREAU OF FISHERIES	
ELLA (ANNIE) HALL LAKE 38-727 LAKE COUNTY	
FIELD WORK AND BASE MAP BY J.C. DATE 7-17-52	
FISH RESEARCH UNIT DRAWN BY D.C.R. DATE 2-23-55	

© COPYRIGHT 1993  
STATE OF MINNESOTA  
DEPARTMENT OF NATURAL RESOURCES  
DIVISION OF FISH AND WILDLIFE



D.O.W.  
FILE  
NO.

D 140

© State of Minnesota 1964