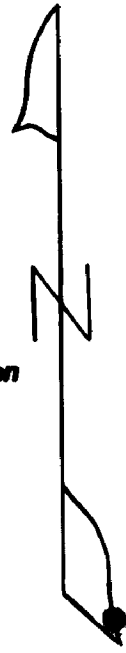


© COPYRIGHT 1993
 STATE OF MINNESOTA
 DEPARTMENT OF NATURAL RESOURCES
 DIVISION OF FISH AND WILDLIFE

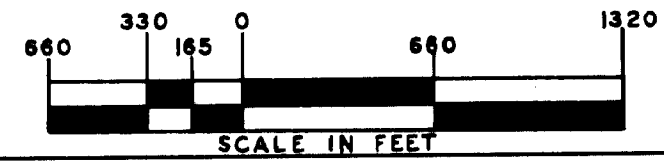
STATE OF MINNESOTA
 Department of
 Administration




Minnesota's Bookstore
 Part of the Department of Administration
 Print Communications Division
 To order reproduced copies of
 Contour Lake Maps call:
 612/297-3000 or our
 Nationwide toll-free number
 1-800-657-3757



ALVIN
 LAKE



B.M. = WATER GAUGE ON DAM AT OUTLET.
 W.S. = 1.90' GAUGE READING.
 PLANIMETERED AREA = 218.9 ACRES.



OUTLINE TRACED FROM 1951 AERIAL PHOTO.

STATE OF MINNESOTA DEPARTMENT OF CONSERVATION		
DIVISION OF GAME AND FISH BUREAU OF RESEARCH AND PLANNING		
LOUISE LAKE 21-94 DOUGLAS COUNTY		
TWP. 128 N.	R. 38 W.	SEC. 2
FIELDWORK G.L. DATE 8-7-56	DRAWN BY S.E.A. DATE 5-9-57	PROJ. IDENT. NO. D.J.-F.W.-1-R-1

D 85

6-28