



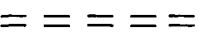





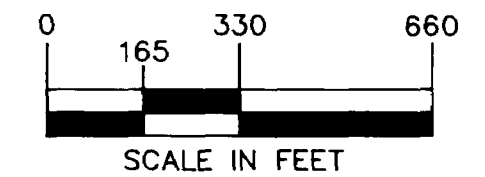
LEGEND

- MARSH 
- INTERMITTENT STREAM 
- BENCHMARK  B.M. ⊕
- PAVED ROAD 
- UNIMPROVED ROAD 
- COUNTY STATE AID HIGHWAY  13
- SECTION LINE 
- SECTION NUMBER 34
- OPEN WATER  O.W.

SURFACE AREA	142.1 ACRES
LITTORAL AREA	142.1 ACRES (100%)
VOLUME	524.7 ACRE-FEET
MEAN DEPTH	3.7 FEET
LENGTH OF SHORELINE	2.2 MILES
LENGTH OF ISLAND SHORELINE	1.0 MILES
TOTAL LENGTH OF SHORELINE	3.2 MILES

B.M. - AN ORANGE-PAINTED "X" ON TOP OF ROCK IN BANK, 70' UPROAD FROM END OF BOAT RAMP, AND 20' SOUTH OF PUBLIC ACCESS ENTRANCE ROAD.  
W.S.E.=6.75' BELOW B.M.

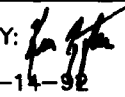
LAKE OUTLINE DRAWN FROM 1977 AERIAL BLUELINE PHOTO NO. 83-1.



© Copy Right 1993  
Department of Natural Resources  
Division of Fish and Wildlife  
Ecological Services Section

REPRODUCTION OF THIS MAP REQUIRES PROPER CREDITS TO: DIVISION OF FISH AND WILDLIFE  
MINNESOTA DEPARTMENT OF NATURAL RESOURCES

FINANCED WITH AID OF DINGELL - JOHNSON FUNDS

STATE OF MINNESOTA DEPARTMENT OF NATURAL RESOURCES		
DIVISION OF FISH AND WILDLIFE ECOLOGICAL SERVICES SECTION		
ISLAND LAKE (42-96) LYON COUNTY		
T. 111N.	R. 43W.	S. 34
FIELDWORK K.J.Z., L.M.K. DATE 7-25-90	DRAWN BY:  DATE 10-14-92	PROJ. IDENT. NO. FW-6-S-7,9