
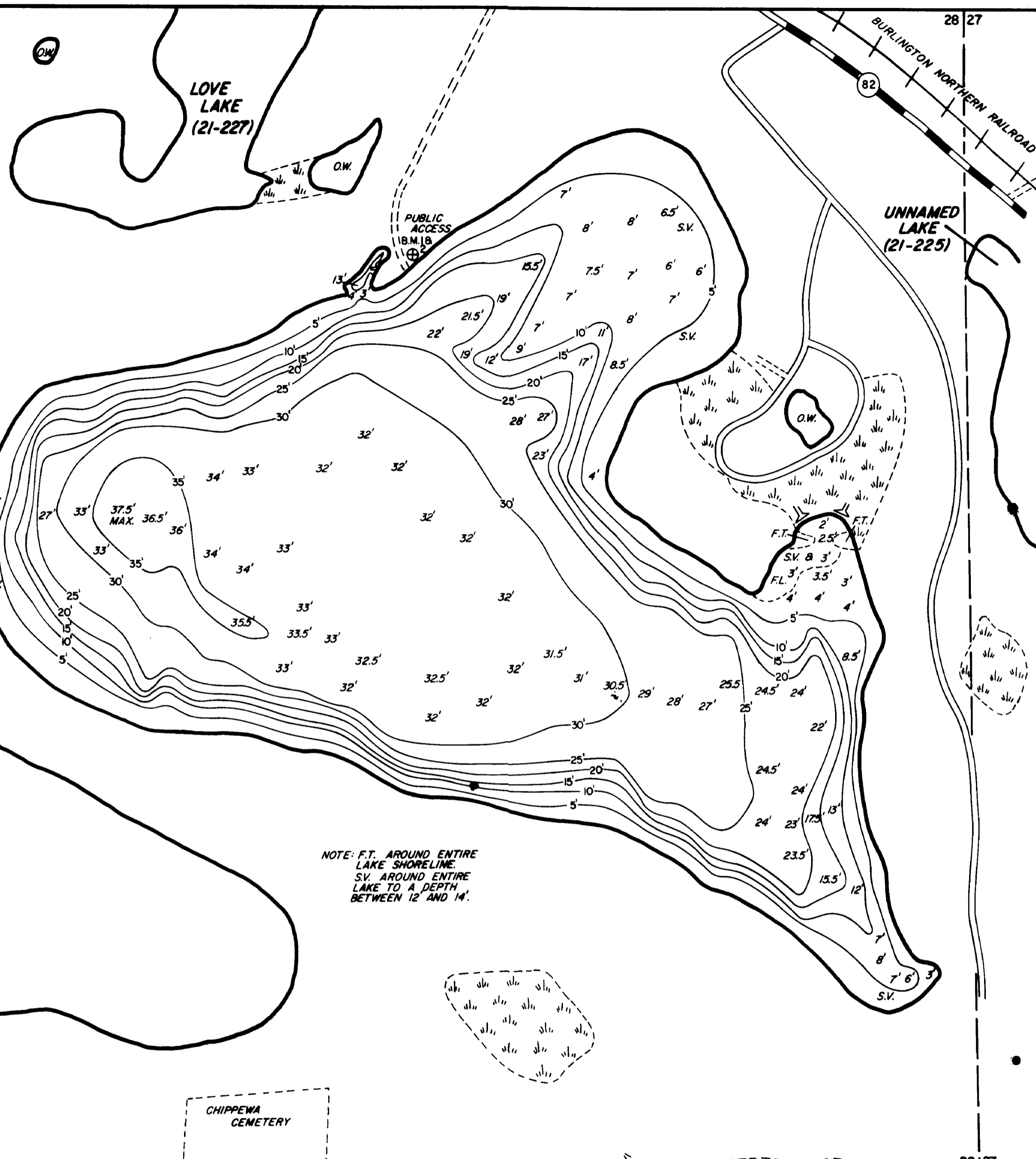


STATE OF MINNESOTA
Department of
Administration



Minnesota's Bookstore
Part of the Department of Administration
Print Communications Division
To order reproduced copies of
Contour Lake Maps call:
612/297-3000 or our
Nationwide toll-free number
1-800-657-3757



LEGEND

- SUBMERGED VEGETATION S.V.
- FLOATING LEAF VEGETATION F.L.
- FLOODED TIMBER F.T.
- OPEN WATER O.W.
- MARSH
- STREAM
- BENCH MARK B.M. ⊕
- CULVERT
- PAVED ROAD
- BITUMINOUS ROAD
- GRAVEL ROAD
- UNIMPROVED ROAD
- NATIONAL INTERSTATE HIGHWAY 94
- UNITED STATES HIGHWAY 52
- COUNTY STATE AID HIGHWAY 82
- RAILROAD
- SECTION LINE
- SECTION NUMBER 28

PLANIMETERED AREA 124.4 ACRES
LITTORAL AREA 45.6 ACRES (36.3%)
MEDIAN DEPTH 23.4 FEET
LENGTH OF SHORELINE 2.3 MILES

LAKE OUTLINE DRAWN FROM 1977 AERIAL BLUELINE PHOTO NO. 183-1.

REPRODUCTION OF THIS MAP REQUIRES PROPER CREDITS TO: DIVISION OF FISH AND WILDLIFE, MINNESOTA DEPARTMENT OF NATURAL RESOURCES.

FINANCED WITH AID OF DINGELL- JOHNSON FUNDS

STATE OF MINNESOTA
DEPARTMENT OF NATURAL RESOURCES

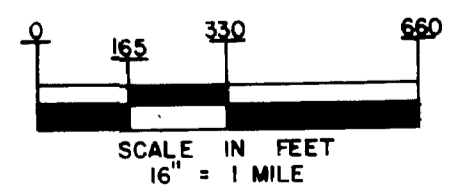
DIVISION OF FISH AND WILDLIFE
ECOLOGICAL SERVICES SECTION

MOON LAKE (21-226)
DOUGLAS COUNTY

T.129N.	R.39W.	S.28
FIELDWORK: R.E.R., L.M.K.	DRAWN BY: <i>[Signature]</i>	PROJ. IDENT. NO.
DATE: 7-13-89	DATE: 1-19-90	FW-6-S-6

B.M. 1 - GAUGE ON NORTHERN MOST OF DEAD TWIN COTTONWOOD STUMPS NORTHEAST OF BOAT RAMP.
W.S.E. = 0.96' ON GAUGE.

B.M. 2 - NORTHERN MOST CORNER OF BOTTOM END OF CONCRETE BOAT RAMP, 1.5' FROM WATER'S EDGE.
W.S.E. = 0.8' BELOW B.M. 2.



© COPYRIGHT 1989
STATE OF MINNESOTA
DEPARTMENT OF NATURAL RESOURCES
DIVISION OF FISH AND WILDLIFE

C-2923