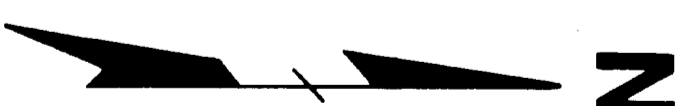




STATE OF MINNESOTA  
 Department of Administration  
 Part of the Department of Administration  
 Public Communications Division  
 To order reproduced copies of  
 Contour Lake Maps call:  
 612/297-3000 or our  
 Nationwide toll-free number  
 1-800-657-3767

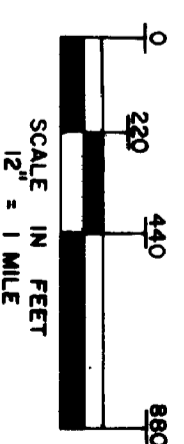


**LEGEND**

- |                     |       |
|---------------------|-------|
| EMERGENT VEGETATION | E/V   |
| OPEN WATER          | O/W   |
| MARSH               | M     |
| ROCKS               | R     |
| BENCH MARK          | B.M.  |
| CULVERT             | C     |
| GRAVEL ROAD         | ====  |
| UNIMPROVED ROAD     | ===== |
| COUNTY ROAD         | ----- |
| SECTION LINE        | ----- |
| SECTION NUMBER      | 25    |

PLANIMETERED AREA 2471 ACRES  
 LITTORAL AREA 2471 ACRES (100%)  
 MEDIAN DEPTH 5.9 FEET  
 LENGTH OF SHORELINE 4.3 MILES

LAKE OUTLINE DRAWN FROM 1977 AERIAL BLUELINE  
 PHOTO NO. 98-3.



**© COPYRIGHT 1989**  
 STATE OF MINNESOTA  
 DEPARTMENT OF NATURAL RESOURCES  
 DIVISION OF FISH AND WILDLIFE

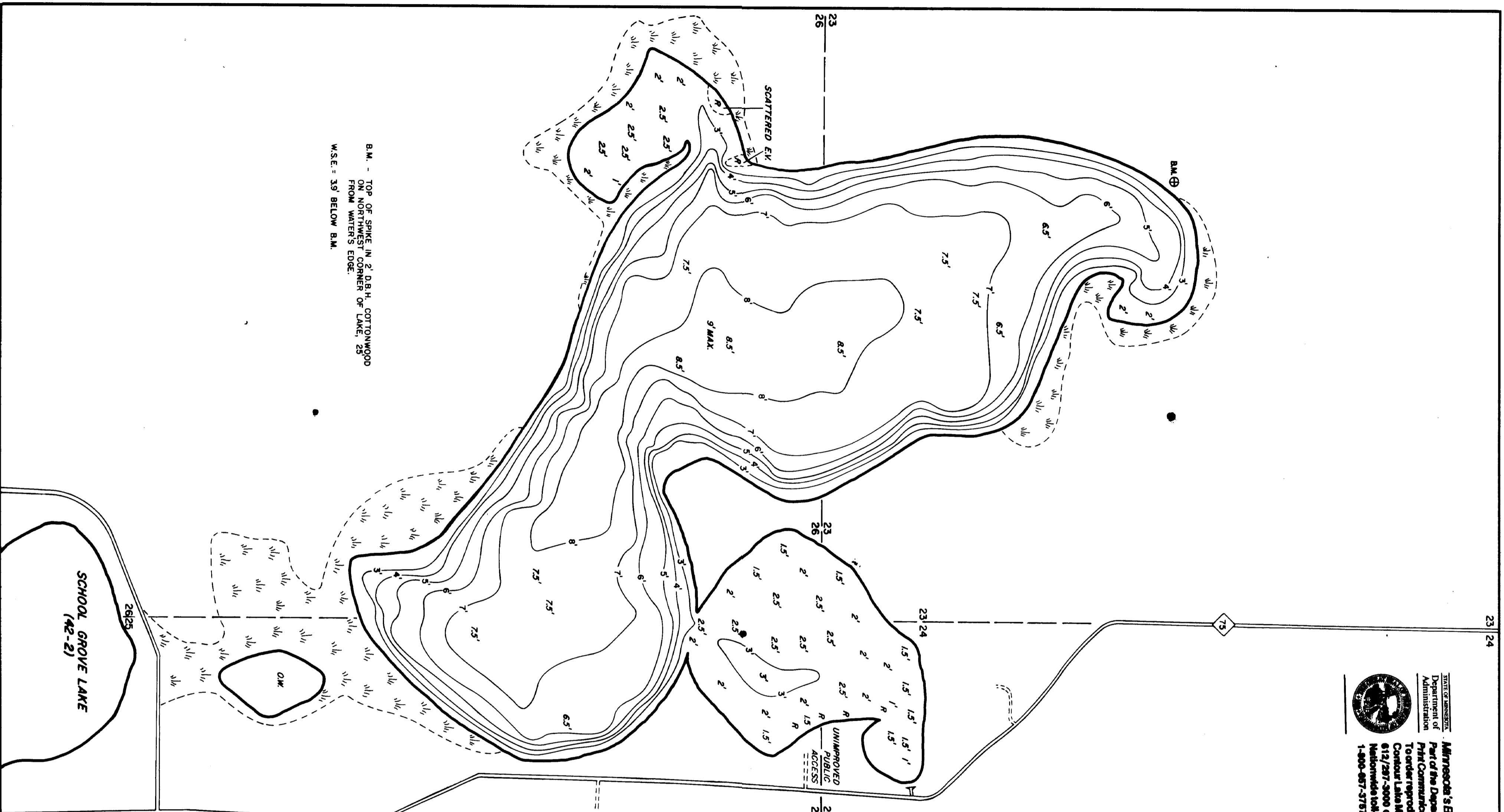
REPRODUCTION OF THIS MAP REQUIRES PROPER  
 CREDITS TO: DIVISION OF FISH AND WILDLIFE,  
 MINNESOTA DEPARTMENT OF NATURAL RESOURCES.  
 FINANCED WITH AID OF DINGELL-JOHNSON FUNDS

STATE OF MINNESOTA  
 DEPARTMENT OF NATURAL RESOURCES  
 DIVISION OF FISH AND WILDLIFE  
 ECOLOGICAL SERVICES SECTION

LADY SLIPPER LAKE(42-20)  
 LYON COUNTY

T.I.B.N.	R.40W.	5.23-26
FIELDWORK: R.E.N., L.M.K.	DRAWN BY: J.L.L. [Signature]	PROJ. IDENT. NO.
DATE: 11-9-88	DATE: 11-28-89	FW-6-S-5.6

C-2914



B.M. - TOP OF SPIKE IN 2" D.B.H. COTTONWOOD  
 ON NORTHWEST CORNER OF LAKE, 25  
 FROM WATER'S EDGE.  
 W.S.E. = 39' BELOW B.M.