















ENTIRE MAP AREA LOCATED WITHIN CHIPPEWA NATIONAL FOREST, BOWSTRING STATE FOREST, AND LEECH LAKE INDIAN RESERVATION.

32 29



LEGEND

- MARSH 
- BRUSH SWAMP 
- WILD RICE 
- EMERGENT VEGETATION 
- FLOATING-LEAF VEGETATION 
- SUBMERGED VEGETATION 
- STREAM 
- BENCH MARK 
- SECTION LINE 
- SECTION NUMBER 
- STATE HIGHWAY 
- COUNTY STATE AID HIGHWAY 
- PAVED ROAD 
- GRAVEL ROAD 

PLANIMETERED AREA 183.2 ACRES
 LITTORAL AREA 82.5 ACRES (45 %)
 MEDIAN DEPTH 15.7 FEET
 LENGTH OF SHORELINE 2.4 MILES

B.M.1 - SPIKE IN 16" D.B.H. WHITE OAK TREE, 10' SOUTH OF ACCESS ROAD ON WEST SIDE OF LAKE, 90' FROM WATER'S EDGE.

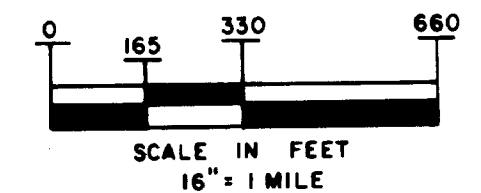
W.S.E. = 9.8' BELOW B.M.1

B.M.2 - SPIKE IN 10" D.B.H. RED PINE TREE, 10' NORTH OF ACCESS ROAD ON WEST SIDE OF LAKE, 100' FROM WATER'S EDGE.

W.S.E. = 11.7' BELOW B.M.2

LAKE OUTLINE DRAWN FROM 1977 AERIAL BLUELINE PHOTO SHEET NO. 300-4.

© COPYRIGHT 1983
 STATE OF MINNESOTA
 DEPARTMENT OF NATURAL RESOURCES
 DIVISION OF FISH AND WILDLIFE



REPRODUCTION OF THIS MAP REQUIRES PROPER CREDITS TO: DIVISION OF FISH AND WILDLIFE, MINNESOTA DEPARTMENT OF NATURAL RESOURCES.

FINANCED WITH AID OF DINGELL-JOHNSON FUNDS

STATE OF MINNESOTA
 DEPARTMENT OF NATURAL RESOURCES

DIVISION OF FISH AND WILDLIFE
 ECOLOGICAL SERVICES SECTION

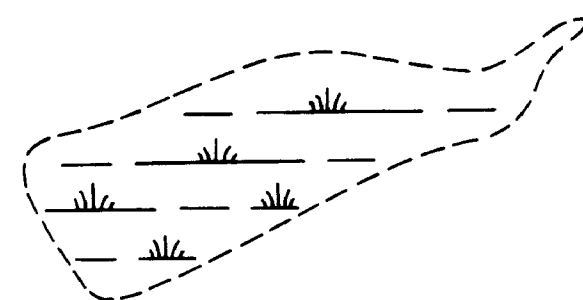
LITTLE BALL CLUB LAKE (31-822)
 ITASCA COUNTY

T.146 N.	R. 26 W.	S. 29, 32
FIELDWORK C.J.B., J.K.H.	DRAWN BY <i>Carl J. Bullock</i>	PROJ. IDENT. NO.
DATE 8-20-1985	DATE 1-15-86	FW-6-S-2

STATE OF MINNESOTA
 Department of Administration



Minnesota's Bookstore
 Part of the Department of Administration
 Print Communications Division
 To order reproduced copies of
 Contour Lake Maps call:
 612/297-3000 or our
 Nationwide toll-free number
 1-800-657-3757



C-2867