


N



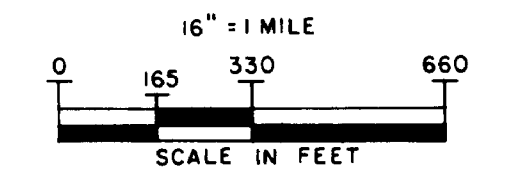
LEGEND

- OPEN WATER O.W.
- FLOATING-LEAF VEGETATION F.L.
- EMERGENT VEGETATION E.V.
- SUBMERGED VEGETATION S.V.
- MARSH
- BRUSH SWAMP
- PAVED ROAD
- COUNTY ROAD
- SECTION NUMBER 20
- SECTION LINE
- BENCHMARK B.M.
- UNIMPROVED ROAD

PLANIMETERED AREA 81.0 ACRES  
 LITTORAL AREA 77.9 ACRES (96.2%)  
 MEDIAN DEPTH 4 FEET  
 LENGTH OF SHORELINE 1.7 MILES  
 LENGTH OF ISLAND SHORELINE 0.2 MILES

LAKE OUTLINE DRAWN FROM 1963 AERIAL PHOTO  
 WP-3DD-135

B.M. - SPIKE IN 1" D.B.H. BOX ELDER TREE ON EAST  
 SHORE OF LAKE, NEAR PRIVATE ACCESS, AT  
 WATER'S EDGE.  
 W.S.E. = 2.9' BELOW B.M.



REPRODUCTION OF THIS MAP REQUIRES PROPER  
 CREDITS TO: DIVISION OF FISH AND WILDLIFE,  
 MINNESOTA DEPARTMENT OF NATURAL RESOURCES.

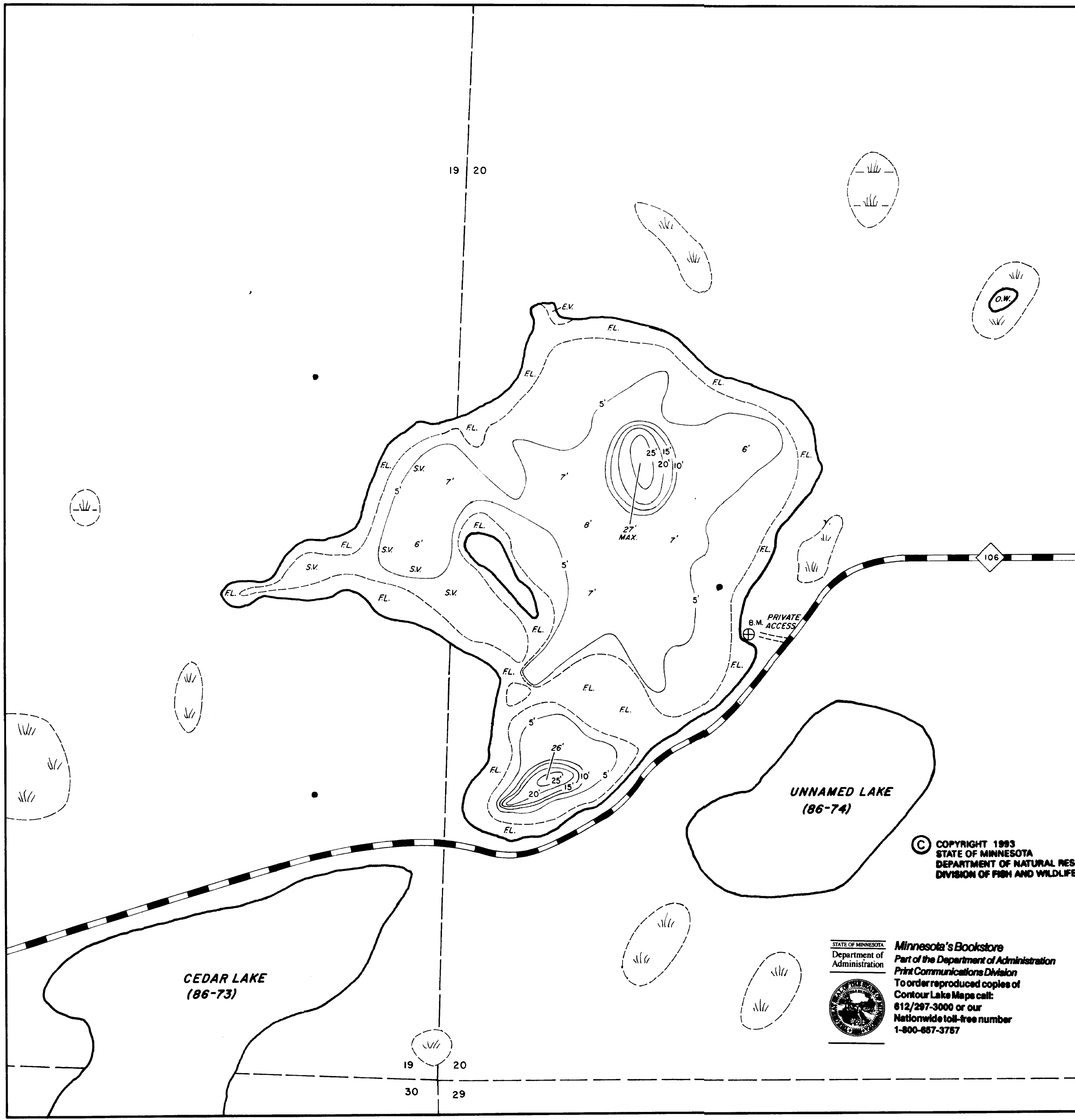
FINANCED WITH AID OF DINGELL-JOHNSON FUNDS

STATE OF MINNESOTA  
 DEPARTMENT OF NATURAL RESOURCES

DIVISION OF FISH AND WILDLIFE  
 ECOLOGICAL SERVICES SECTION

NORTH LAKE (86-72)  
 WRIGHT COUNTY

T.121N.	R.25W.	S.19,20
FIELDWORK DJS, RSS DATE 7-17-80	DRAWN BY <i>Steve Moore</i> DATE 11-18-83	PROJ. IDENT. NO. FW-1-R 25,27,28



© COPYRIGHT 1993  
 STATE OF MINNESOTA  
 DEPARTMENT OF NATURAL RESOURCES  
 DIVISION OF FISH AND WILDLIFE

STATE OF MINNESOTA  
 Department of  
 Administration  
 Minnesota's Bookstore  
 Part of the Department of Administration  
 Print Communications Division  
 To order reproduced copies of  
 Contour Lake Maps call:  
 612/297-3000 or our  
 Nationwide toll-free number  
 1-800-657-3757

