


ENTIRE MAP AREA LOCATED WITHIN SECTION 24,
AND WITHIN MEDINA



Minnesota's Bookstore
Part of the Department of Administration
Print Communications Division
To order reproduced copies of
Contour Lake Maps call:
612/297-3000 or our
Nationwide toll-free number
1-800-657-3757

N

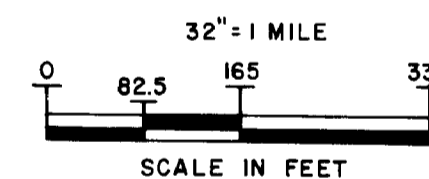


LEGEND

- OPEN WATER O.W.
- MARSH MARSH
- EMERGENT VEGETATION E.V.
- PAVED ROAD
- COUNTY STATE AID HIGHWAY
- GRAVEL ROAD
- CULVERT
- BENCHMARK B.M.
- UNIMPROVED ROAD
- PLANIMETERED AREA 655 ACRES
- LITTORAL AREA 65.5 ACRES (100%)
- MEDIAN DEPTH 6 FEET
- LENGTH OF SHORELINE 1.4 MILES
- LENGTH OF ISLAND SHORELINE 0.5 MILES

LAKE OUTLINE FROM 1977 BLUELINE AERIAL
PHOTO, SHEET NO. 122-2

B.M. - TOP OF C.M.C. UNDER COUNTY STATE AID
HIGHWAY 24, ON SOUTHEAST SHORE OF
LAKE
W.S.E. = 2.0' BELOW B.M.



REPRODUCTION OF THIS MAP REQUIRES PROPER
CREDITS TO: DIVISION OF FISH AND WILDLIFE,
MINNESOTA DEPARTMENT OF NATURAL RESOURCES.

FINANCED WITH AID OF DINGELL-JOHNSON FUNDS

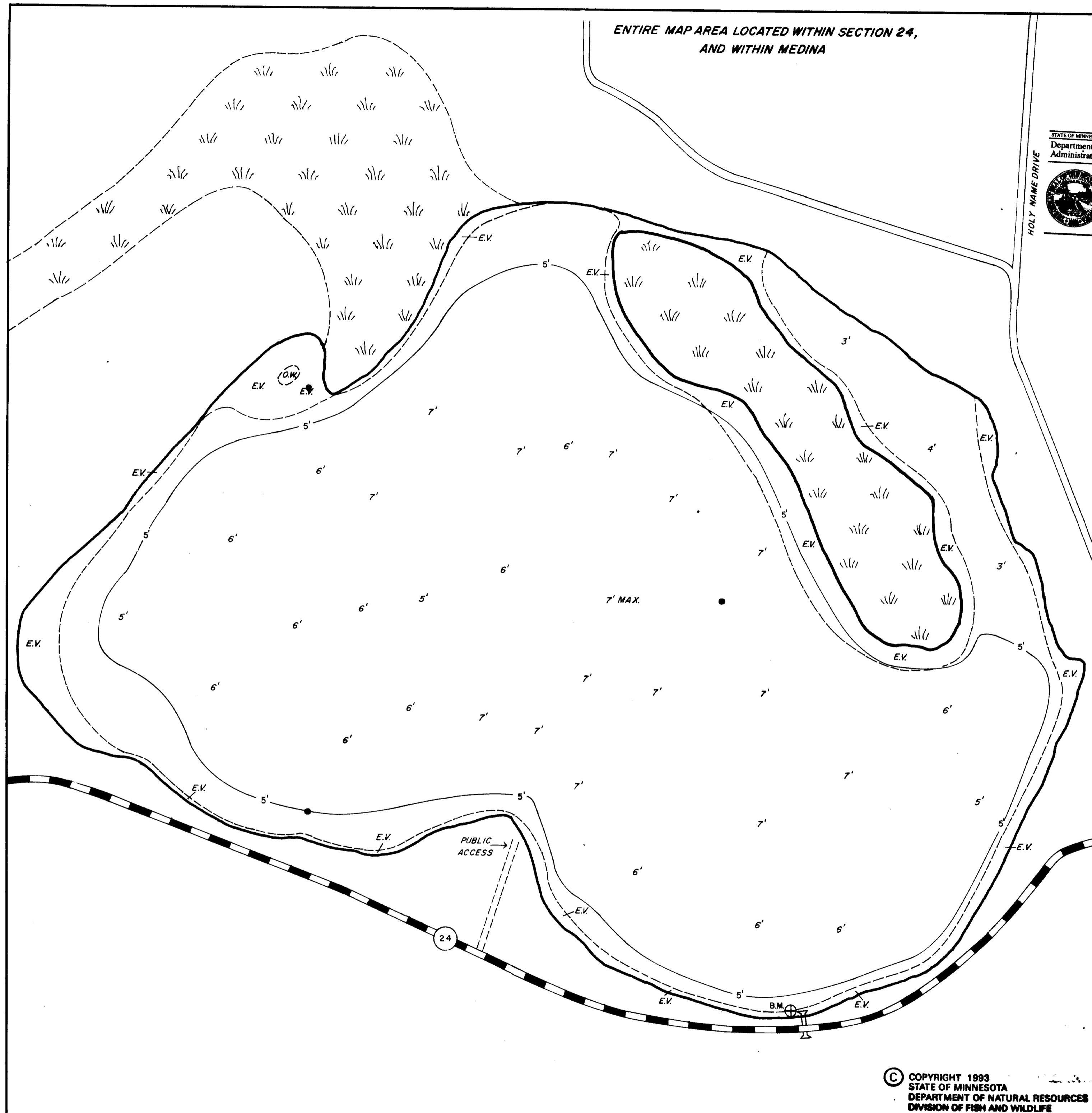
STATE OF MINNESOTA
DEPARTMENT OF NATURAL RESOURCES

DIVISION OF FISH AND WILDLIFE
ECOLOGICAL SERVICES SECTION

HOLY NAME (HAUSMAN) LAKE (27-158)
HENNEPIN COUNTY

T.118N.	R.23W.	S.24
FIELDWORK RSS, MTD.	DRAWN BY <i>Steve Moore</i>	PROJ. IDENT. NO.
DATE 9-16-80	DATE 4-22-83	FW-1-R-25, 27, 28

© COPYRIGHT 1993
STATE OF MINNESOTA
DEPARTMENT OF NATURAL RESOURCES
DIVISION OF FISH AND WILDLIFE



C-2795