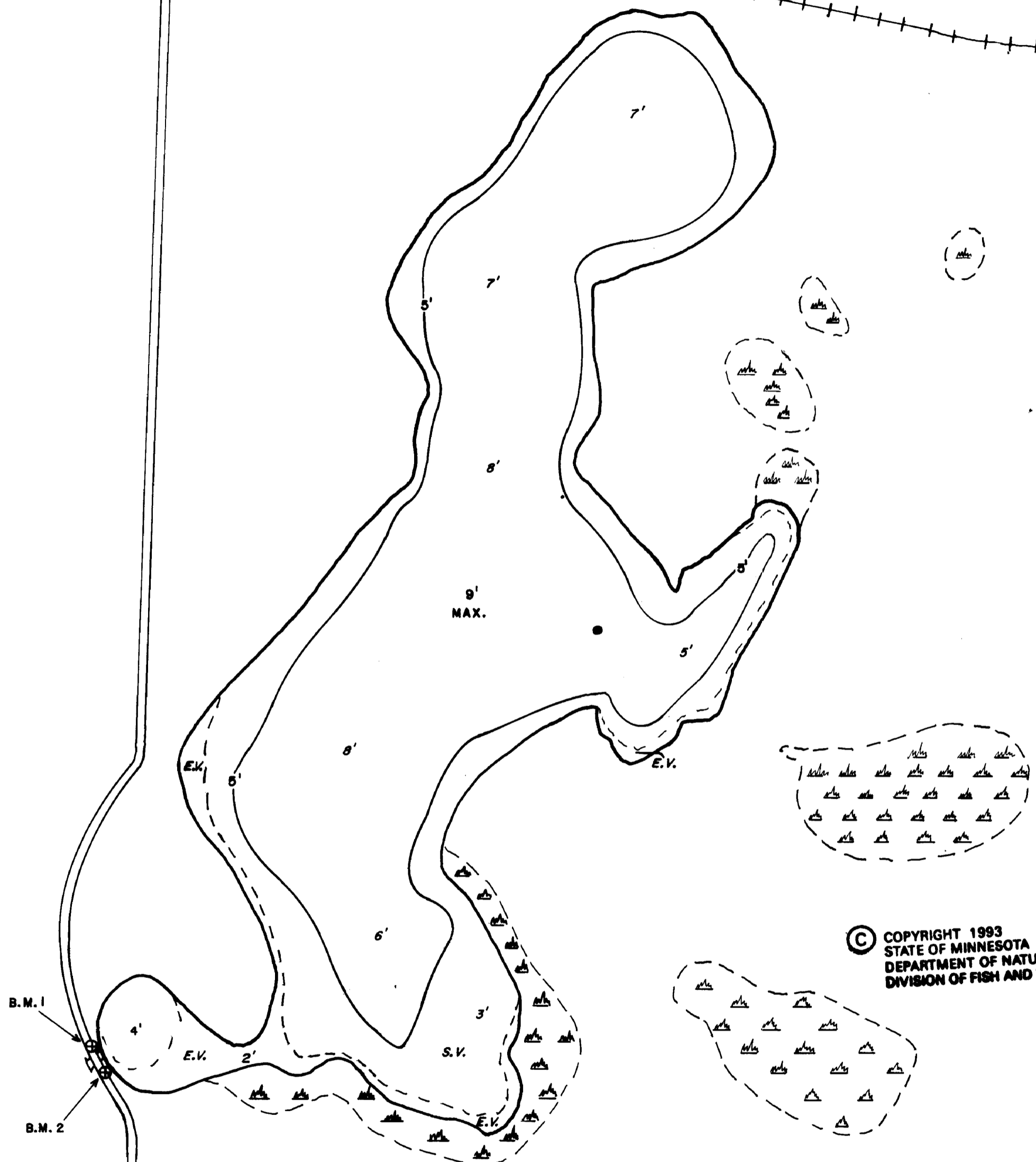


SEC. 28
SEC. 33









12

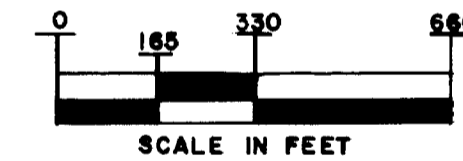
N



PLANIMETERED AREA = 72 ACRES
LITTORAL AREA = 72 ACRES (100%)
SHORELINE LENGTH = 2.3 MILES

LEGEND

- CULVERT 
- SUBMERGED VEGETATION  S.V.
- EMERGENT VEGETATION  E.V.
- MARSH 
- U.S. HIGHWAY 
- GRAVEL ROAD 
- RAILROAD TRACKS 
- SECTION LINE 



#1 BENCH MARK = TOP OF CORRUGATED METAL CULVERT ON
SOUTHWEST CORNER OF LAKE.
W.S.E. = 2.5' BELOW B.M.#1.

#2 B.M. = TOP OF STEEL FENCE POST NEXT TO
SAME CULVERT.
W.S.E. = 2.2' BELOW B.M.#2.

© COPYRIGHT 1993
STATE OF MINNESOTA
DEPARTMENT OF NATURAL RESOURCES
DIVISION OF FISH AND WILDLIFE

LAKE OUTLINE DRAWN FROM 1963 AERIAL PHOTO BJE-2DD-91.

FINANCED WITH AID OF DINGELL-JOHNSON FUNDS

STATE OF MINNESOTA
DEPARTMENT OF NATURAL RESOURCES

DIVISION OF FISH AND WILDLIFE
ECOLOGICAL SERVICES SECTION

SELLARDS LAKE (47-35)
MEEKER COUNTY

T. 119 N.	R. 29 W.	Sec. 33
FIELDWORK D.J.S. & R.S.S.	DRAWN BY Roger Schwan	PROJ. IDENT. NO.
DATE 15 JULY 1980	DATE 14 OCTOBER 1980	FW-1-R-25

STATE OF MINNESOTA
Department of
Administration



Minnesota's Bookstore
Part of the Department of Administration
Print Communications Division
To order reproduced copies of
Contour Lake Maps call:
612/297-3000 or our
Nationwide toll-free number
1-800-657-3757

REPRODUCTION OF THESE MAPS REQUIRES
PROPER CREDITS TO: DIVISION OF FISH
AND WILDLIFE, MINNESOTA DEPARTMENT
OF NATURAL RESOURCES.