













Minnesota's Bookstore
Part of the Department of Administration
Print Communications Division
To order reproduced copies of
Contour Lake Maps call:
612/297-3000 or our
Nationwide toll-free number
1-800-657-3757

N



LEGEND

- MARSH AREA 
- OPEN WATER 
- BRIDGE 
- CULVERT 
- TRANSMISSION LINE 
- AQUEDUCT 
- DRAINAGE DITCH 
- UNIMPROVED ROAD 
- PAVED ROAD 
- TRAIL 

PLANIMETERED AREA . 33.4 ACRES
LITTORAL AREA 31 ACRES
LENGTH OF SHORELINE 1.9 MILES

B.M. - TOP CENTER OF WEST END OF CONCRETE
CULVERT UNDER PLEASANT LAKE ROAD
AT LAKE OUTLET.
W.S.E. = 5.2' BELOW B.M.

ST. PAUL DEPT. OF PUBLIC WORKS MAINTAINS
DETAILED RECORDS ON WATER LEVELS

LAKE OUTLINE DRAWN FROM 1977 BLUELINE
AERIAL PHOTO SHEET NO. 120-2

FINANCED WITH AID OF DINGELL-JOHNSON FUNDS

STATE OF MINNESOTA
DEPARTMENT OF NATURAL RESOURCES

DIVISION OF FISH AND WILDLIFE
ECOLOGICAL SERVICES SECTION

CHARLEY LAKE (62-62)
RAMSEY COUNTY

T. 30N.	R. 22W.	S. 12
FIELDWORK D.W.P. & D.T.Z. DATE 8/30/79	DRAWN BY <i>D.W. Peterson</i> DATE 4/5/80	PROJ. IDENT. NO. FW-I-R-24,25

REPRODUCTION OF THIS MAP REQUIRES PROPER
CREDITS TO: DIVISION OF FISH AND WILDLIFE,
MINNESOTA DEPARTMENT OF NATURAL RESOURCES

© COPYRIGHT 1993
STATE OF MINNESOTA
DEPARTMENT OF NATURAL RESOURCES
DIVISION OF FISH AND WILDLIFE

