



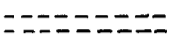



28 27

N

LEGEND

- MARSH 
- WOODED OR BRUSH SWAMP 
- SECTION NUMBER **27**
- SECTION LINE 
- GRAVEL ROAD 
- UNIMPROVED ROAD 
- BEAVER DAM 
- EMERGENT VEGETATION *E.V.*
- OPEN WATER *O.W.*

SHALLOW LAKE

PLANIMETERED AREA 65.3 ACRES
 LITTORAL AREA 48.2 ACRES
 SHORELINE LENGTH 1.6 MILES

- B.M. 1 SPIKE IN BASE OF 15" D.B.H. OAK, 30' FROM WATER'S EDGE, AT SOUTHEAST CORNER OF LAKE
W.S.E. 4.3' BELOW B.M. 1
- B.M. 2 SPIKE IN BASE OF 18' D.B.H. OAK, 40' FROM WATER'S EDGE, AT SOUTHEAST CORNER OF LAKE
W.S.E. 4.2' BELOW B.M. 2

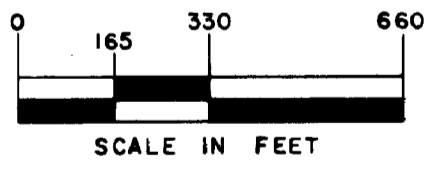
WARNER LAKE

PLANIMETERED AREA 39.5 ACRES
 LITTORAL AREA 9 ACRES
 SHORELINE LENGTH 1 MILE

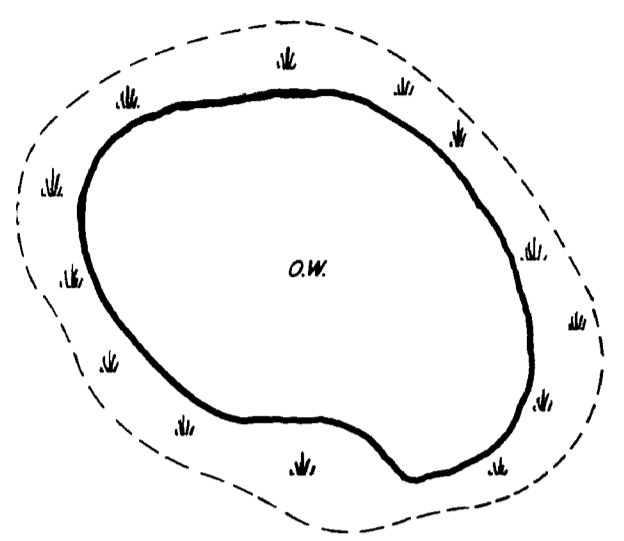
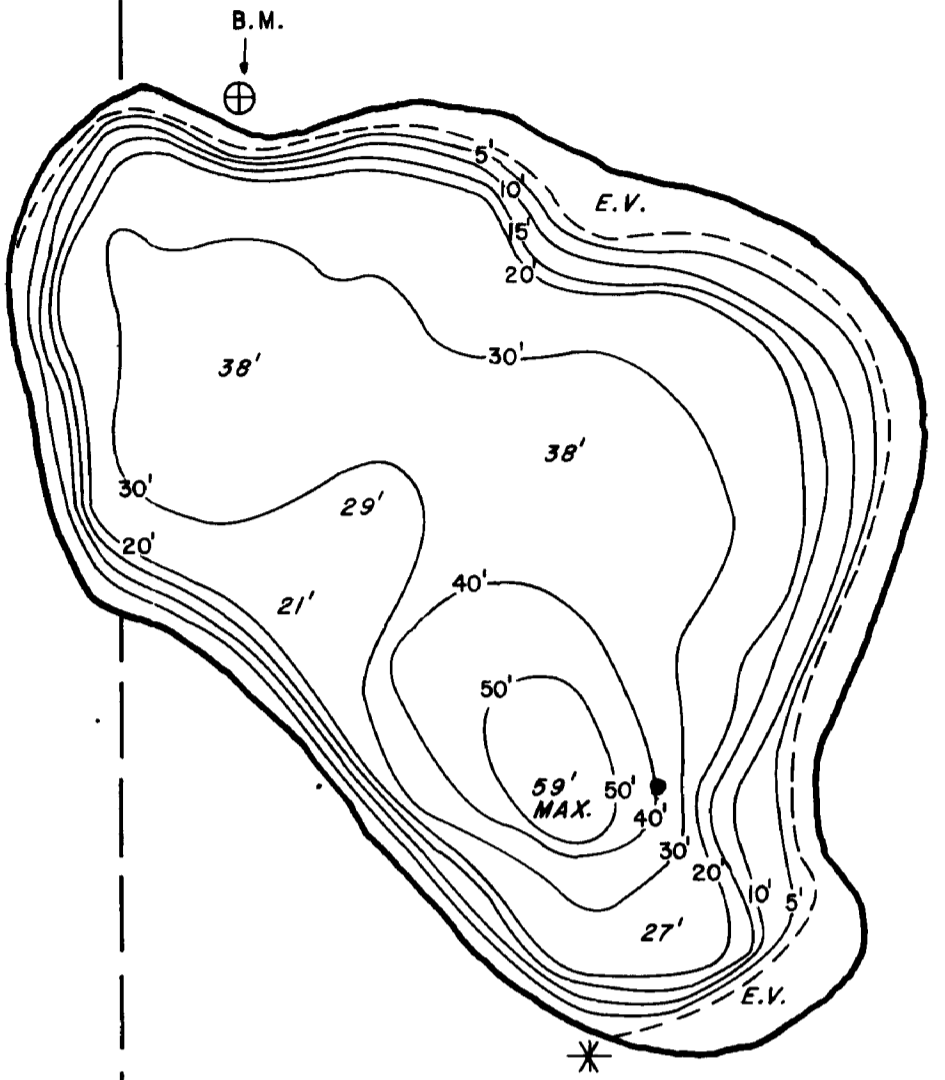
- B.M. GREEN METAL STAKE IN GROUND, 2' WEST OF PRIVATE ACCESS ON RAKOCI FARM, ON NORTHWEST SIDE OF LAKE.
W.S.E. = 1.8' BELOW B.M.

© COPYRIGHT 1993
 STATE OF MINNESOTA
 DEPARTMENT OF NATURAL RESOURCES
 DIVISION OF FISH AND WILDLIFE

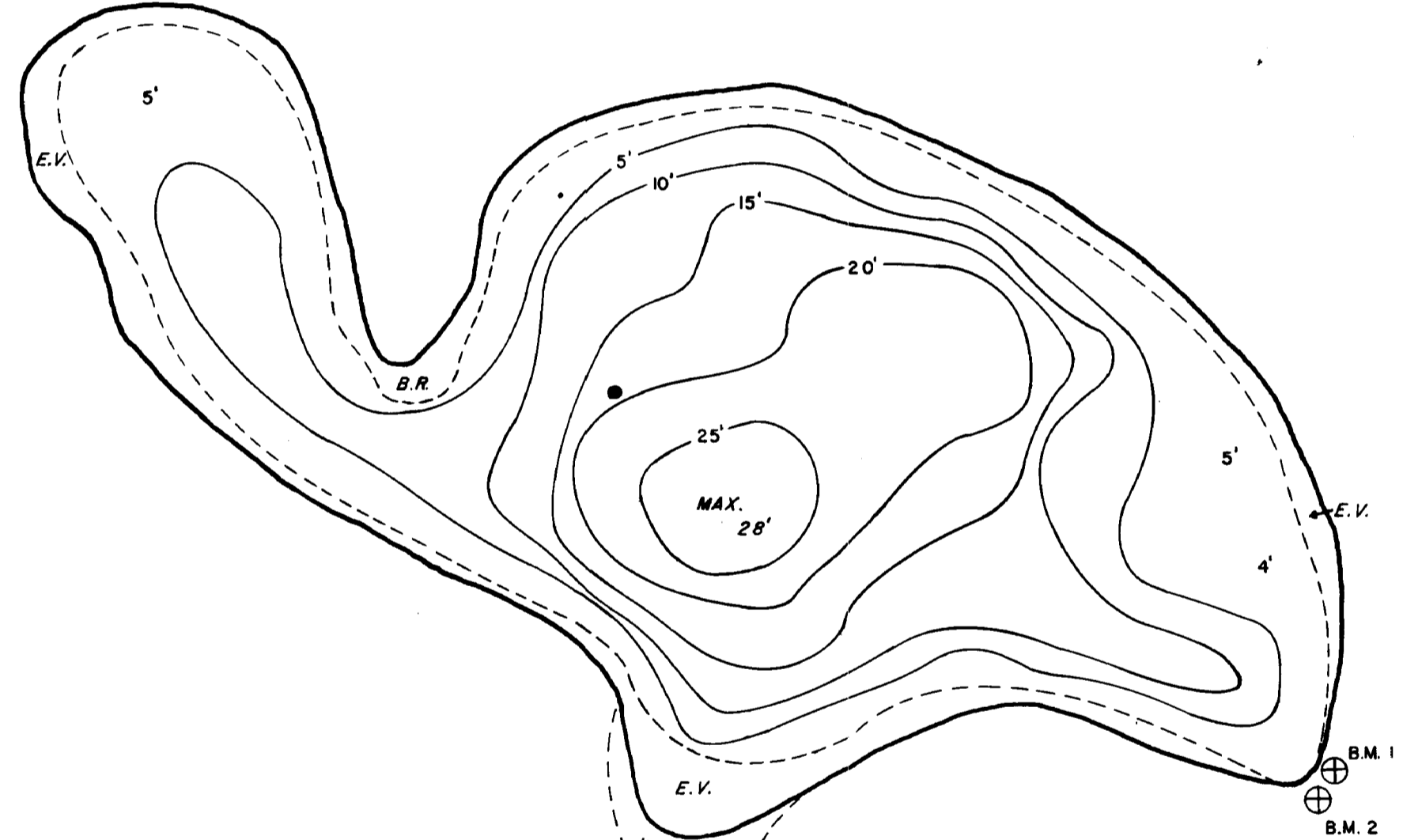
LAKE OUTLINES DRAWN FROM:
 1963 AERIAL PHOTO #DA-5DD-152



FINANCED WITH AID OF DINGELL-JOHNSON FUNDS



ELBOW LAKE (56-514)



28 27

27

33 34

34

EAST SILENT LAKE (56-517)

STATE OF MINNESOTA
 Department of Administration
 Minnesota's Bookstore
 Part of the Department of Administration
 Print Communications Division
 To order reproduced copies of
 Contour Lake Maps call:
 612/297-3000 or our
 Nationwide toll-free number
 1-800-657-3757



STATE OF MINNESOTA DEPARTMENT OF NATURAL RESOURCES

DIVISION OF GAME AND FISH TECHNICAL SERVICES SECTION

SHALLOW LAKE (56-515)
WARNER LAKE (56-516)
OTTER TAIL COUNTY

T. 136 N.	R. 41 W.	S. 27
FIELDWORK R.D.T., R.D.K., C.J.T., D.J.S.	DRAWN BY <i>[Signature]</i>	PROJ. IDENT. NO. FW-1-R-22
DATE 10/25/77	DATE 8/18/78	