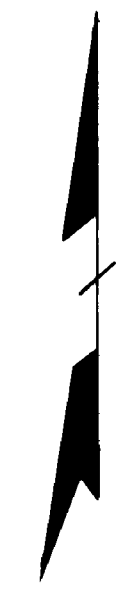


N



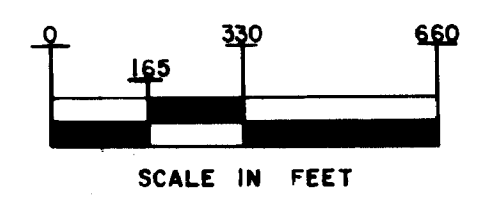
LEGEND

UNIMPROVED ROAD	-----
SECTION NUMBER	33
SECTION LINE	-----
OPEN WATER	O.W.
WOODED OR BRUSH SWAMP	↘
PLANIMETERED AREA	99 ACRES
LITTORAL AREA	99 ACRES
LENGTH OF SHORELINE	2.4 MILES

B.M.-STEEL SPIKE IN 2' D.B.H. RED PINE TREE,
3' FROM WATER'S EDGE, 3' SOUTH OF PUBLIC ACCESS.
W.S.E.=4.9' BELOW B.M..

LAKE OUTLINE DRAWN FROM 1961 AERIAL PHOTO
NO. DGK-14-115.

© COPYRIGHT 1993
STATE OF MINNESOTA
DEPARTMENT OF NATURAL RESOURCES
DIVISION OF FISH AND WILDLIFE



SCALE IN FEET

FINANCED WITH AID OF DINGELL-JOHNSON FUNDS

STATE OF MINNESOTA
DEPARTMENT OF NATURAL RESOURCES

DIVISION OF GAME AND FISH
TECHNICAL SERVICES SECTION

EIGHTEEN LAKE (38-432)
LAKE COUNTY

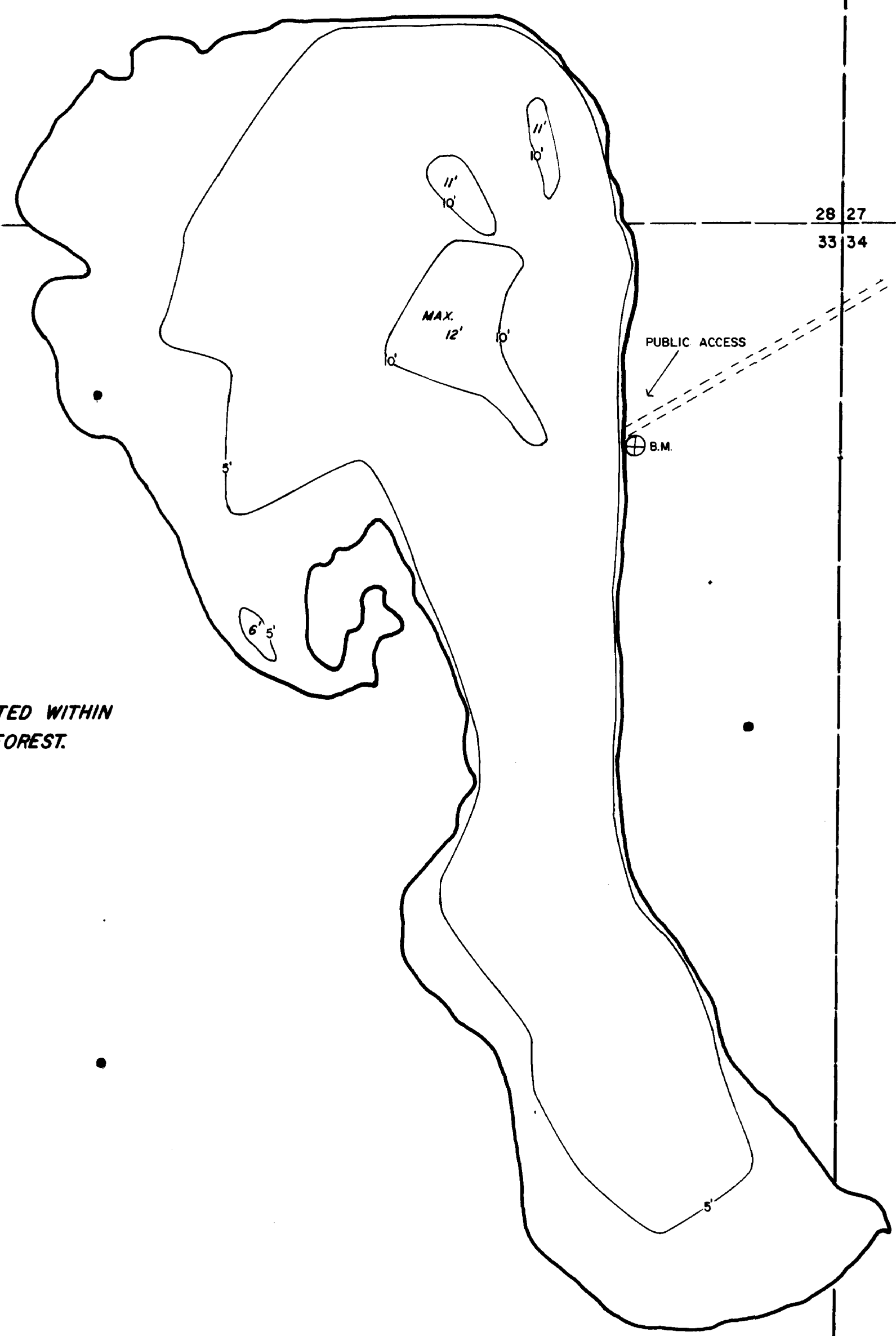
T. 60 N. R. 8 W. S. 28, 33, 34

FIELDWORK D.J.S.&R.A.H.
DATE 9-19-77

DRAWN BY E.W. KOEHN
DATE 7-27-78

PROJ. IDENT. NO.
FW-1-R-22

ENTIRE MAP AREA LOCATED WITHIN
THE SUPERIOR NATIONAL FOREST.



STATE OF MINNESOTA
Department of
Administration



Minnesota's Bookstore
Part of the Department of Administration
Print Communications Division
To order reproduced copies of
Contour Lake Maps call:
612/297-3000 or our
Nationwide toll-free number
1-800-657-3767

