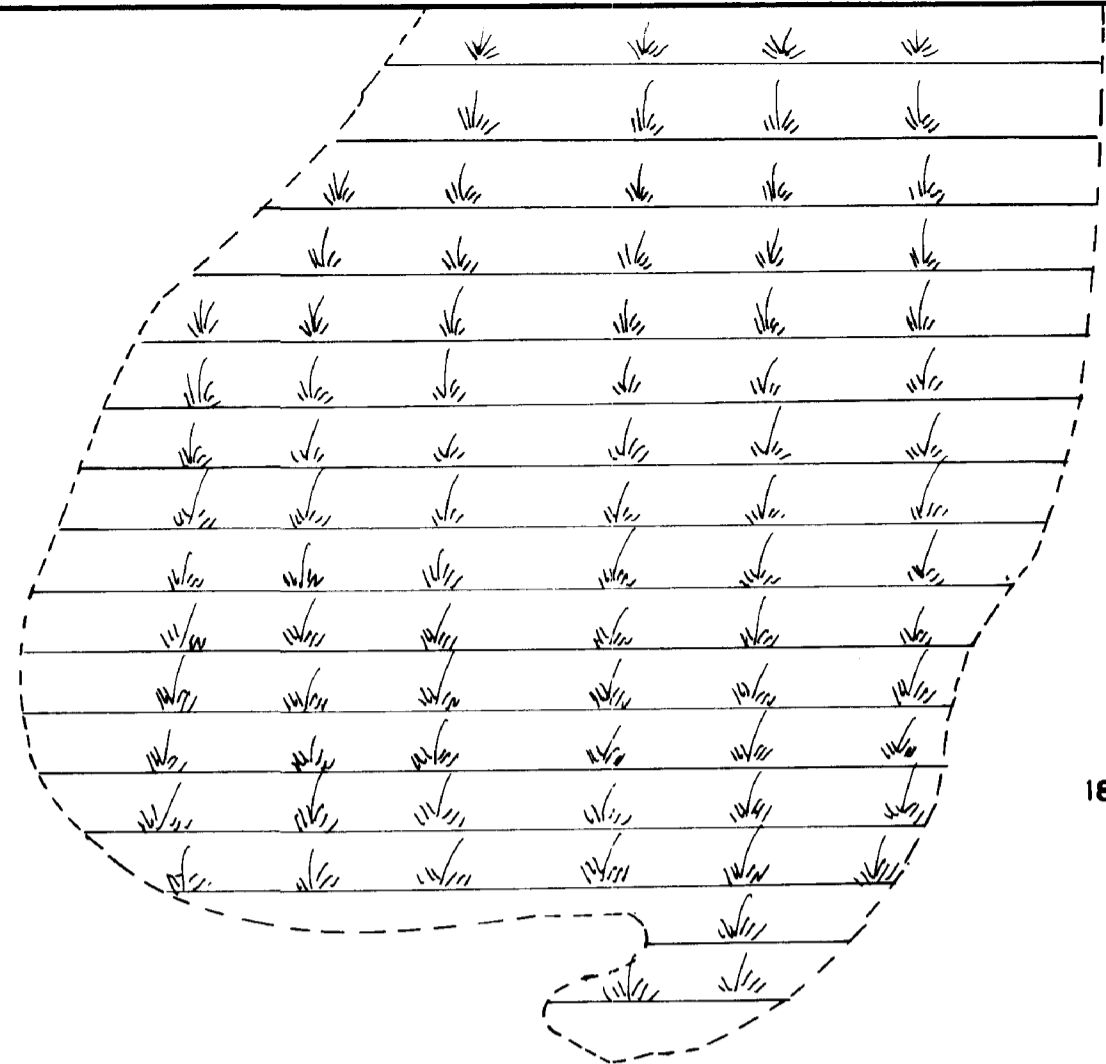
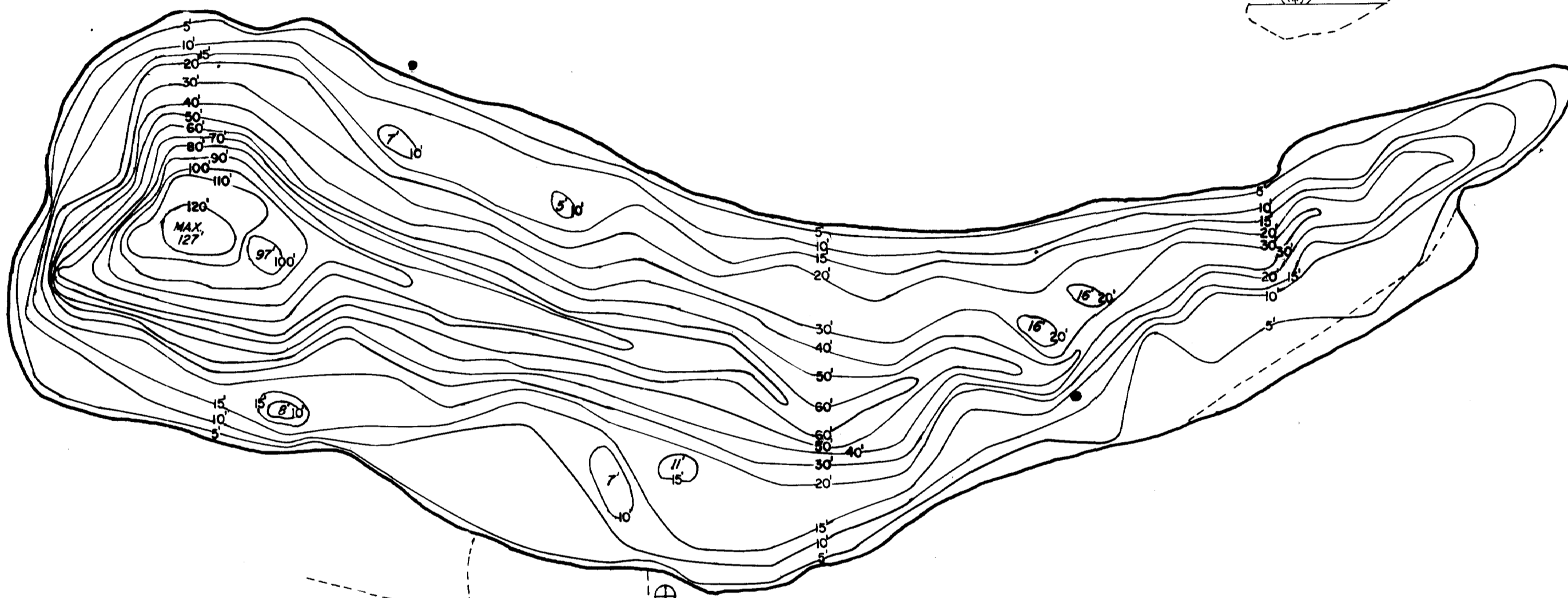


LITTLE RABBIT LAKE
(18-139)



18 17



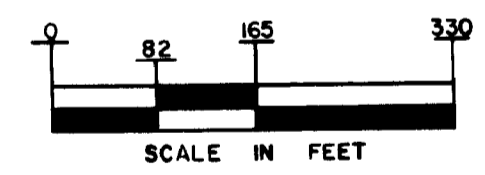
N

LEGEND

- BITUMINOUS ROAD
- GRAVEL ROAD
- TRAIL
- COUNTY STATE AID HIGHWAY
- RAILROAD
- SECTION NUMBER 18
- OPEN WATER *o.w.*
- SUBMERGED VEGETATION *s.v.*
- WOODED OR BRUSH SWAMP
- STREAM
- SECTION LINE
- PLANIMETERED AREA 25 ACRES
- LITTORAL AREA 10 ACRES
- LENGTH OF SHORELINE 1 MILE

B.M.-STEEL SPIKE IN 12" D.B.H. JACK PINE TREE,
5' FROM WATER'S EDGE, ON SOUTH SIDE OF LAKE
NEXT TO ACCESS TRAIL.
W.S.E.=4.4' BELOW B.M.

LAKE OUTLINE DRAWN FROM 1955 AERIAL PHOTO
NO. CWC-2-143.



© COPYRIGHT 1993
STATE OF MINNESOTA
DEPARTMENT OF NATURAL RESOURCES
DIVISION OF FISH AND WILDLIFE

FINANCED WITH AID OF DINGELL-JOHNSON FUNDS

STATE OF MINNESOTA
DEPARTMENT OF NATURAL RESOURCES

DIVISION OF GAME AND FISH
TECHNICAL SERVICES SECTION

ROE LAKE (18-119)
CROW WING COUNTY

T. 46 N. R. 29 W. S. 18

FIELDWORK D.J.S. & R.D.T. DATE 6-30-77	DRAWN BY E.W. KOEHN DATE 6-27-78	PROJ. IDENT. NO. FW-1-R-22
---	-------------------------------------	-------------------------------

STATE OF MINNESOTA
Department of Administration

Minnesota's Bookstore
Part of the Department of Administration
Print Communications Division
To order reproduced copies of
Contour Lake Maps call:
612/297-3000 or our
Nationwide toll-free number
1-800-657-3767

