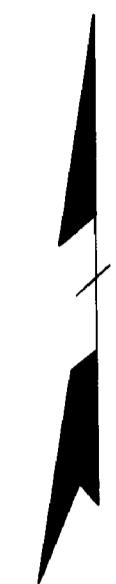


N



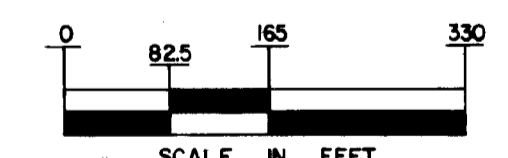
LEGEND

- PAVED ROAD
- BITUMINOUS ROAD
- GRAVEL ROAD
- UNIMPROVED ROAD
- STATE HIGHWAY
- SECTION LINE
- SECTION NUMBER **5**
- BRUSH SWAMP
- INTERMITTENT STREAM
- CULVERT
- EMERGENT VEGETATION

PLANIMETERED AREA= 44.2 ACRES
 LITTORAL AREA= 37.1 ACRES
 LENGTH OF SHORELINE= 1.0 MILES

B.M.#1- SPIKE IN 12" D.B.H. TWIN-TRUNKED ELM TREE,
 10' FROM WATER'S EDGE ON SOUTHEAST CORNER
 OF LAKE.
 W.S.E. WAS 3.7' BELOW B.M.#1.

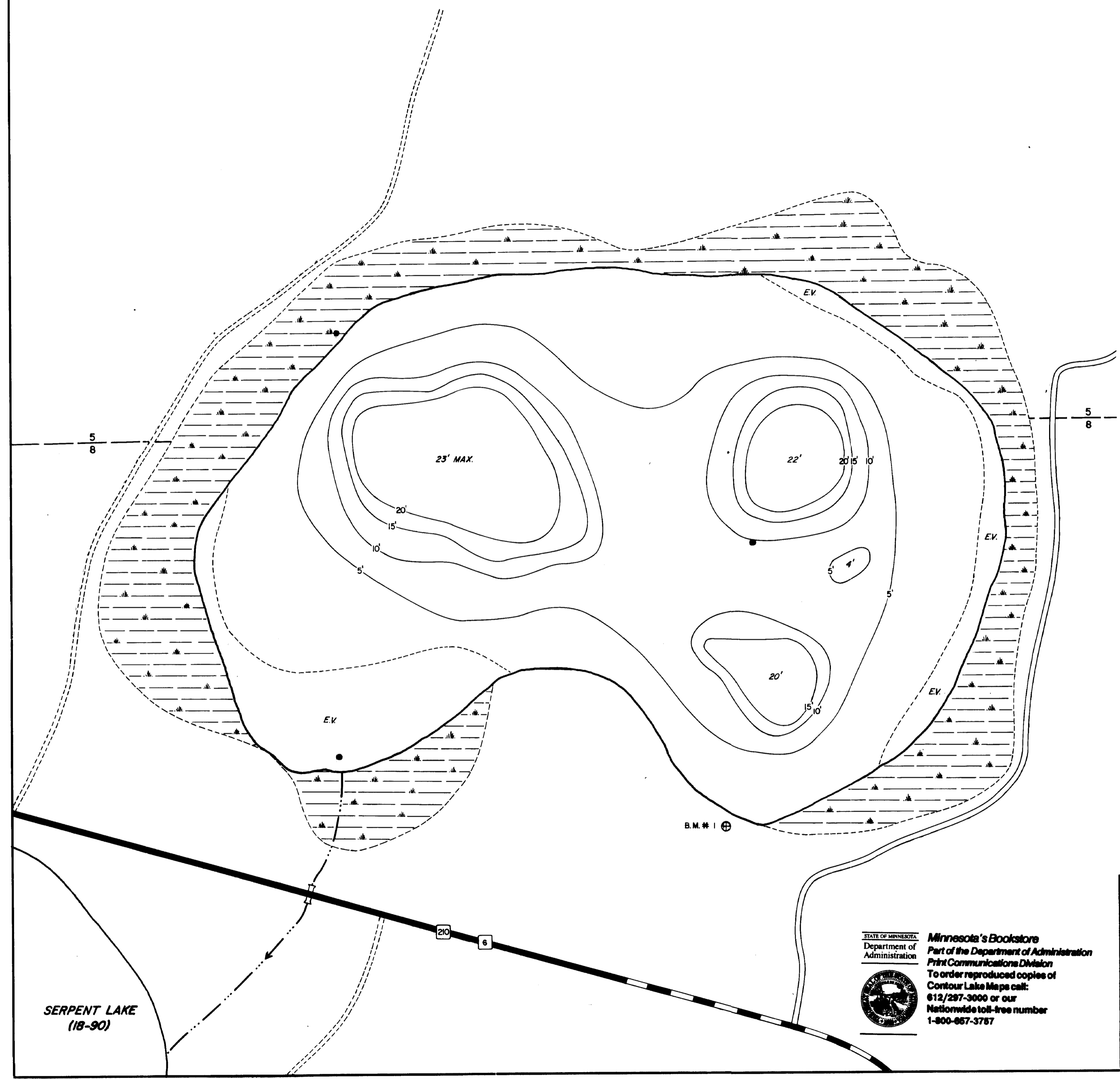
© COPYRIGHT 1993
 STATE OF MINNESOTA
 DEPARTMENT OF NATURAL RESOURCES
 DIVISION OF FISH AND WILDLIFE



FINANCED WITH AID OF DINGELL-JOHNSON FUNDS

STATE OF MINNESOTA DEPARTMENT OF NATURAL RESOURCES		
DIVISION OF GAME AND FISH TECHNICAL SERVICES SECTION		
CASCADE LAKE		(18-61)
CROW WING COUNTY		
T. 46 N.	R. 28 W.	S. 5.8
FIELDWORK R.D.T. & D.J.S. DATE 6-29-77	DRAWN BY <i>Ray Logsd</i> DATE 2-15-78	PROJ. IDENT. NO. FW-1-R-22.

STATE OF MINNESOTA
 Department of Administration
 Minnesota's Bookstore
 Part of the Department of Administration
 Print Communications Division
 To order reproduced copies of
 Contour Lake Maps call:
 612/297-3000 or our
 Nationwide toll-free number
 1-800-657-3757



SERPENT LAKE (18-90)