






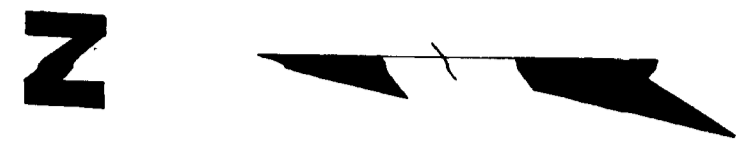


LEGEND

- RANGE LINE 
- SECTION LINE 
- SECTION NUMBER **19**
- PAVED ROAD 
- STATE HIGHWAY 
- MARSH 
- CULVERT 
- GRAVEL ROAD 
- SUBMERGED VEGETATION *SUBMG. VEG.*
- EMERGENT VEGETATION *EMG. VEG.*

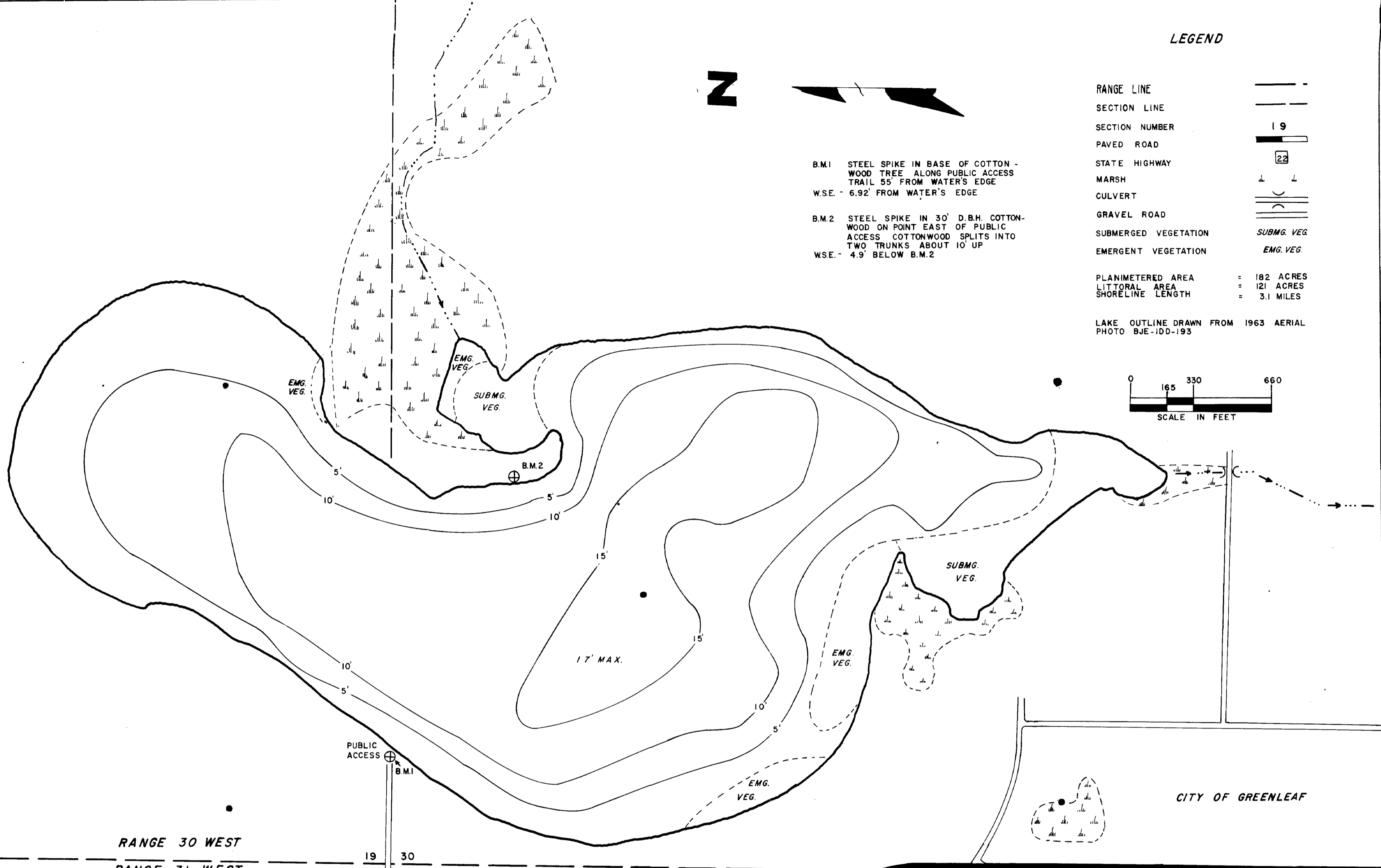
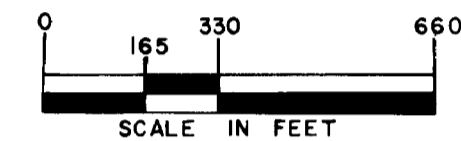
PLANIMETERED AREA = 182 ACRES
 LITTORAL AREA = 121 ACRES
 SHORELINE LENGTH = 3.1 MILES

LAKE OUTLINE DRAWN FROM 1963 AERIAL PHOTO BJE-IDD-193



B.M.1 STEEL SPIKE IN BASE OF COTTON - WOOD TREE ALONG PUBLIC ACCESS TRAIL 55' FROM WATER'S EDGE
 W.S.E. - 6.92' FROM WATER'S EDGE

B.M.2 STEEL SPIKE IN 30' D.B.H. COTTONWOOD ON POINT EAST OF PUBLIC ACCESS COTTONWOOD SPLITS INTO TWO TRUNKS ABOUT 10' UP
 W.S.E. - 4.9' BELOW B.M.2



RANGE 30 WEST
 RANGE 31 WEST

19 30
 24 25

CITY OF GREENLEAF

FINANCED WITH AID OF DINGELL-JOHNSON FUNDS

STATE OF MINNESOTA
 DEPARTMENT OF NATURAL RESOURCES

DIVISION OF GAME AND FISH
 TECHNICAL SERVICES SECTION

WILLIE LAKE (47-61)
 MEEKER COUNTY

T.118N. R.30W. S.19,30

FIELDWORK L.V.D., R.W.L.
 DATE 7-2-74

DRAWN BY P.M.J.
 DATE 2-10-75

PROJ. IDENT. NO.
 FW-1-R-19

STATE OF MINNESOTA
 Department of Administration
Minnesota's Bookstore
 Part of the Department of Administration
 Print Communications Division
 To order reproduced copies of
 Contour Lake Maps call:
 612/297-3000 or our
 Nationwide toll-free number
 1-800-657-3757



© COPYRIGHT 1993
 STATE OF MINNESOTA
 DEPARTMENT OF NATURAL RESOURCES
 DIVISION OF FISH AND WILDLIFE

C-2449