






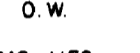
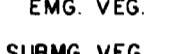
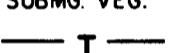






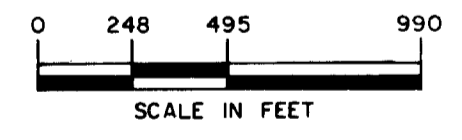
**LEGEND**

- STATE HIGHWAY 
- BITUMINOUS ROAD 
- GRAVEL ROAD 
- COUNTY ROAD 
- CULVERT 
- MARSH 
- STREAM 
- OPEN WATER 
- EMERGENT VEGETATION 
- SUBMERGED VEGETATION 
- TRANSMISSION LINE 
- PLANIMETERED AREA = 276 ACRES
- LITTORAL AREA = 100 ACRES
- LENGTH OF SHORELINE = 4.2 MILES

B.M.#1 = TOP OF C.M.C. UNDER ROAD ON S.W. SHORE OF LAKE.  
 W.S.ELEV. = 0.75' BELOW B.M.  
 B.M.#2 = SPIKE IN 3-TRUNKED OAK 15' FROM SHORE ON E. SIDE OF SMALL BAY IN SW END OF LAKE.  
 W.S.ELEV. = 3.3' BELOW B.M.  
 OUTLINE DRAWN FROM 1955 AERIAL PHOTO  
 # CWC-2-158.

STATE OF MINNESOTA  
 Department of Administration

**Minnesota's Bookstore**  
 Part of the Department of Administration  
 Print Communications Division  
 To order reproduced copies of  
 Contour Lake Maps call:  
 612/297-3000 or our  
 Nationwide toll-free number  
 1-800-657-3757

FINANCED WITH AID OF DINGELL-JOHNSON FUNDS

STATE OF MINNESOTA  
 DEPARTMENT OF NATURAL RESOURCES

DIVISION OF GAME AND FISH  
 TECHNICAL SERVICES SECTION

**HAMLET LAKE 18-70**  
 CROW WING COUNTY

T. 46 N. R. 26 W. S. 22, 23, 26-28

FIELDWORK L.V.D., F.H.K. DATE 5/30/73	DRAWN BY F.H.K. DATE 8/3/73	PROJ. IDENT. NO. FW-1-R-18
--	--------------------------------	-------------------------------

© COPYRIGHT 1983  
 STATE OF MINNESOTA  
 DEPARTMENT OF NATURAL RESOURCES  
 DIVISION OF FISH AND WILDLIFE

