









LEGEND

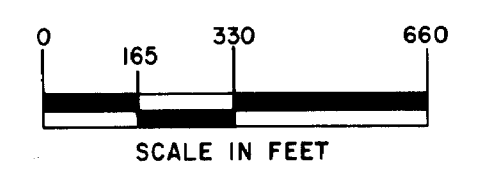
- GRAVEL ROAD 
- BITUMINOUS ROAD 
- COUNTY STATE AID HIGHWAY 
- MARSH AREA 
- OPEN WATER 
- EMERGENT VEGETATION 

PLANIMETERED AREA 83 ACRES
 LITTORAL AREA 31 ACRES
 SHORELINE LENGTH 1.8 MILES

B.M.1= SPIKE IN ONE OF THREE POWER POLES
 (FARTHEST FROM SHORE) STANDING
 TOGETHER ON SOUTHEAST SIDE OF LAKE
 W.S.ELEV.= 3.4' BELOW B.M.1

B.M.2= SPIKE IN BASE OF DOUBLE-TRUNKED
 COTTONWOOD, 5' FROM SHORE ON
 SOUTH SIDE OF LAKE
 W.S.ELEV.= 1.9' BELOW B.M.2

OUTLINE DRAWN FROM 1963 AERIAL PHOTO.
 NO. DA-5DD-148



STATE OF MINNESOTA
 DEPARTMENT OF CONSERVATION

DIVISION OF GAME AND FISH
 TECHNICAL SERVICES SECTION

TENTER LAKE (56-348)

OTTER TAIL COUNTY

T.136 R.40 S.28,29,33

FIELDWORK F.H.K. & R.A.B.	DRAWN BY R.L.M.	PROJ. IDENT. NO.
DATE 5-5-71	DATE 9-16-71	FW-1-R-15

STATE OF MINNESOTA
 Department of Administration
Minnesota's Bookstore
 Part of the Department of Administration
 Print Communications Division
 To order reproduced copies of
 Contour Lake Maps call:
 612/297-3000 or our
 Nationwide toll-free number
 1-800-857-3757



© COPYRIGHT 1993
 STATE OF MINNESOTA
 DEPARTMENT OF NATURAL RESOURCES
 DIVISION OF FISH AND WILDLIFE

