


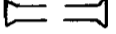






SEC. 11 SEC. 12

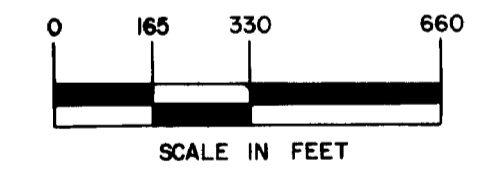
LEGEND

- PAVED ROAD 
- GRAVEL ROAD 
- U.S. HIGHWAY 
- CULVERT 
- MARSH AREA 
- OPEN WATER 
- EMERGENT VEGETATION 
- DRAINAGE DITCH 

B.M. # 1 SPIKE IN COTTONWOOD TREE ON EAST SIDE OF BOAT LANDING, 1' FROM WATER'S EDGE
W.S. ELEV. = 3.2' BELOW B.M. # 1

B.M. # 2 TOP OF CORRUGATED STEEL CULVERT UNDER ROAD ON SOUTH SIDE OF LAKE 20' FROM WATER'S EDGE
W.S. ELEV. = 5.1' BELOW B.M. # 2

AREA IN ACRES = 235.3
LITTORAL AREA = 235.3 ACRES
SHORELINE MILES = 2.6



DRAWN FROM 1964 AERIAL PHOTO BIP-2EE-87

STATE OF MINNESOTA
DEPARTMENT OF NATURAL RESOURCES
DIVISION OF FISH AND WILDLIFE

STATE OF MINNESOTA
DEPARTMENT OF CONSERVATION
DIVISION OF GAME AND FISH
TECHNICAL SERVICES SECTION

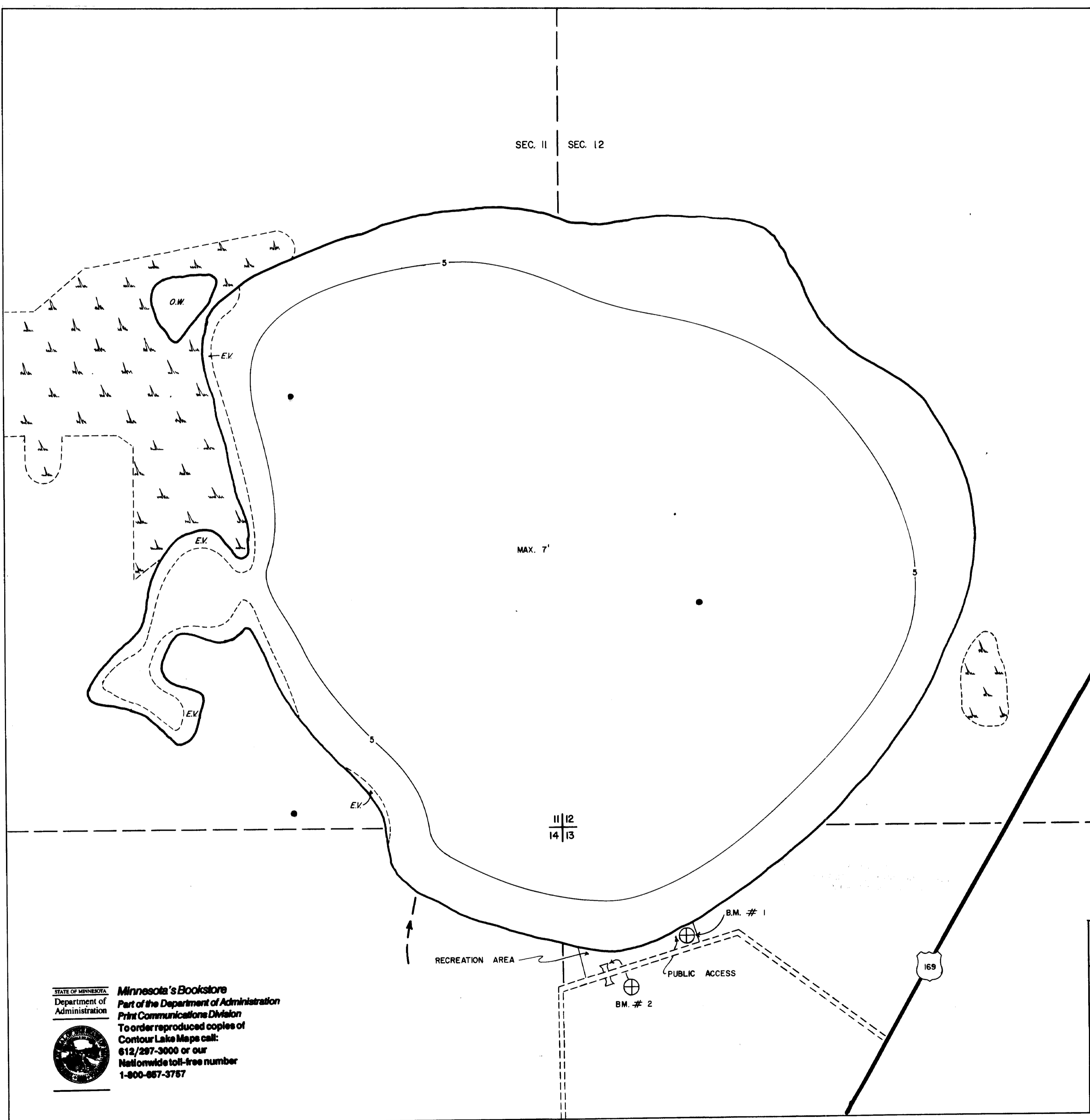
MILLS LAKE 7-97
BLUE EARTH COUNTY

T. 107 N. R. 28 W. SEC. 11,12,13,14

FIELDWORK C.M.H., F.H.K.
DATE 5/28/70

DRAWN BY *John A. Clark*
DATE 2/10/71

PROJ. IDENT. NO.
FW-1-R 15



STATE OF MINNESOTA
Department of Administration
Minnesota's Bookstore
Part of the Department of Administration
Print Communications Division
To order reproduced copies of
Contour Lake Maps call:
612/297-3000 or our
Nationwide toll-free number
1-800-867-3757

