

COPYRIGHT 1980
STATE OF MINNESOTA
DEPARTMENT OF CONSERVATION



LEGEND

GRAVEL ROAD	====
UNIMPROVED ROAD	- - - -
COUNTY STATE AID HIGHWAY	(11)
MARSH	~ ~ ~ ~
BRUSH SWAMP	- - - -
LILY PADS	L.P.
EMERGENT VEGETATION	EMG. VEG.
CULVERT	⌊

LONG LAKE 15-50

PLANIMETERED AREA	54 ACRES
LITTORAL AREA	42 ACRES
LENGTH OF SHORELINE	1.9 MILES

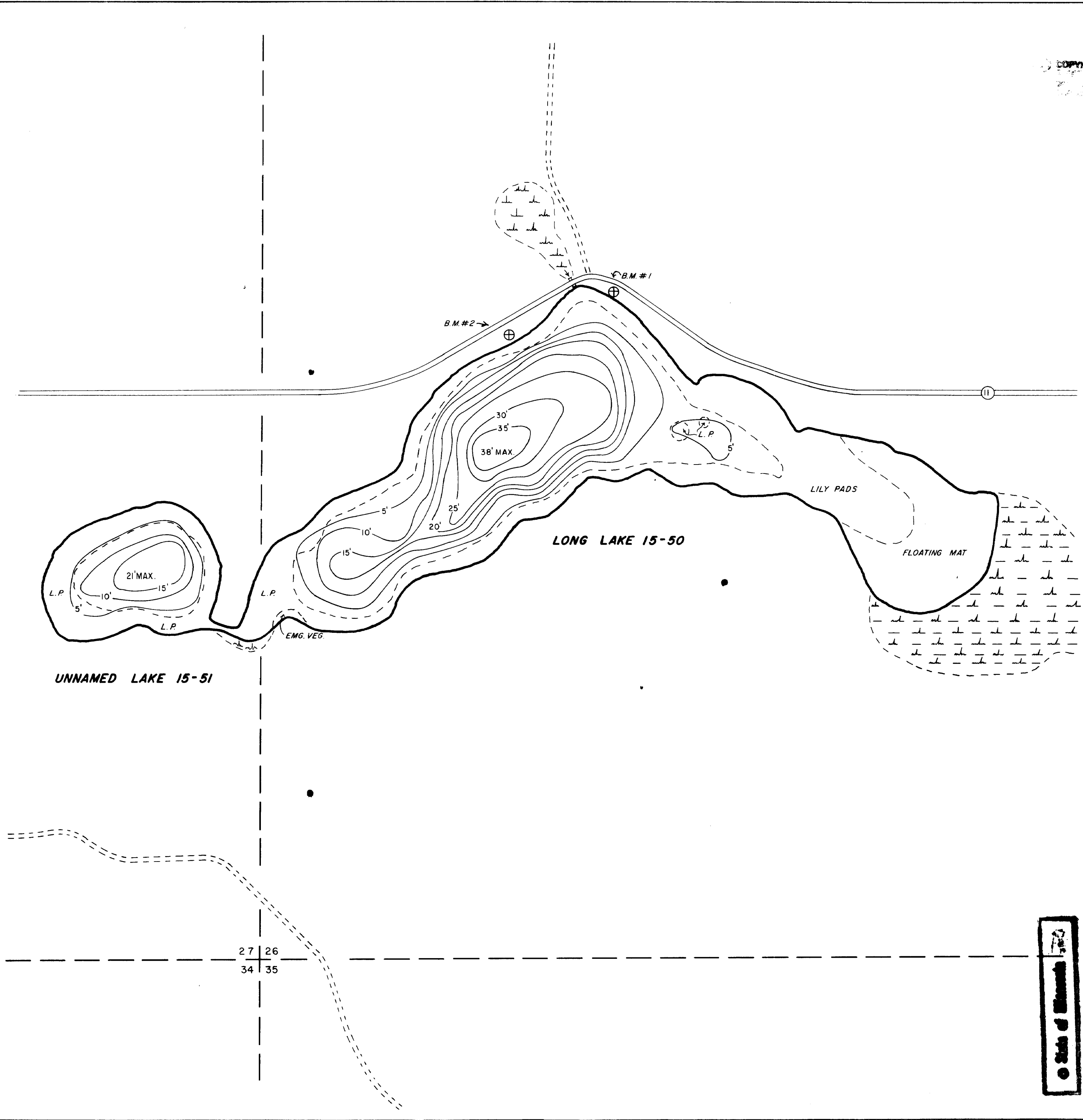
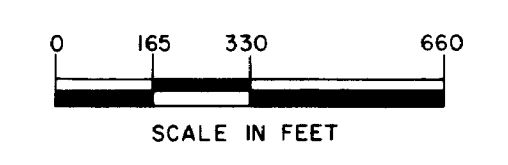
UNNAMED LAKE 15-51

PLANIMETERED AREA	10 ACRES
LITTORAL AREA	9 ACRES
LENGTH OF SHORELINE	0.5 MILE

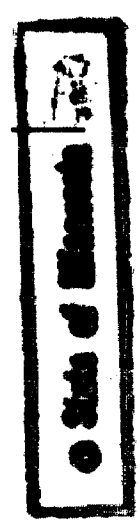
B.M.#1 = SPIKE IN 7" D.B.H. ASPEN THREE FEET FROM ROAD AND 10' FROM SHORELINE ON THE NORTH SIDE OF LAKE.
W.S.ELEV. = 2.9' BELOW B.M.

B.M.#2 = TOP OF GREEN METAL STAKE AT BASE OF 15' D.B.H. RED PINE 20' FROM ROAD AND 20' FROM SHORELINE ON NORTH SIDE OF LAKE.
W.S.ELEV. = 7.8' BELOW B.M.

OUTLINE DRAWN FROM 1960 AERIAL PHOTO # BXS-1AA-99.



27 | 26
34 | 35



STATE OF MINNESOTA DEPARTMENT OF CONSERVATION		
DIVISION OF GAME AND FISH TECHNICAL SERVICES SECTION		
LONG AND UNNAMED LAKES (15-50) (15-51) CLEARWATER COUNTY		
T. 150 N.	R. 36 W.	S. 26, 27
FIELDWORK F.H.K., C.M.H. DATE 7/8/70	DRAWN BY P. H. Knabe DATE 12/31/70	PROJ. IDENT. NO. FW-1-R-15

C-2060