
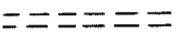

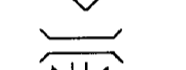




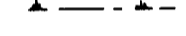


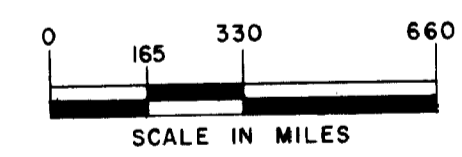
LEGEND

- GRAVEL ROAD 
- UNIMPROVED ROAD 
- COUNTY ROAD 
- BRIDGE 
- CULVERT 
- INTERMITTENT STREAM 
- DRAINAGE DITCH 
- MARSH AREA 
- SHRUB SWAMP 

- OPEN WATER *O.W.*
- EMERGENT VEGETATION *E.V.*
- PLANIMETERED AREA = 119.4 ACRES
- LITTORAL AREA = 31.1 ACRES
- LENGTH OF SHORELINE = 1.7 MILES

- BM # 1 = STEEL SPIKE IN 4-TRUNKED, 18" DB.H. WILLOW 4' FROM SHORE ON NORTH SIDE OF ACCESS ON N.W. SIDE OF LAKE.
- W.S.E. = 4.5' BELOW B.M. #1.
- BM # 2 = TOP OF C.M.C. AT NORTH END OF LAKE.
- W.S.E. = 1.1' BELOW B.M. # 2.

OUTLINE DRAWN FROM 1965 AERIAL PHOTO NO. BJN-3FF-181



© COPYRIGHT 1983
STATE OF MINNESOTA
DEPARTMENT OF NATURAL RESOURCES
BUREAU OF FISH AND WILDLIFE

STATE OF MINNESOTA DEPARTMENT OF CONSERVATION		
DIVISION OF GAME AND FISH TECHNICAL SERVICES SECTION		
ST. ANNA LAKE		73-183
STEARNS COUNTY		
T. 126 N.	R. 31 W.	S. 5,6,7,8
FIELDWORK J. I. S. & C. M. H.	DRAWN BY J. I. STORLAND	PROJ. IDENT. NO.
DATE MAY 14, 1970	DATE DEC. 23, 1970	F.W-1-R-14

STATE OF MINNESOTA
Department of Administration
Minnesota's Bookstore
Part of the Department of Administration
Print Communications Division
To order reproduced copies of
Contour Lake Maps call:
612/287-3000 or our
Nationwide toll-free number
1-800-667-3757

