

LEGEND

UNIMPROVED ROAD	====
INTERMITTENT STREAM	~~~~
MARSH AREA	
OPEN WATER	O.W.
EMERGENT VEGETATION	EMG. VEG.
PLANIMETERED AREA	105.6 ACRES
LITTORAL AREA	57.1 ACRES
LENGTH OF SHORELINE	1.8 MILES


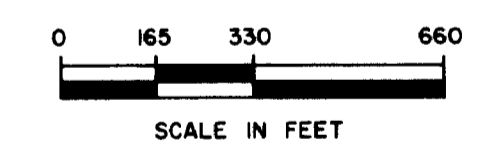
B.M.#1 TOP OF CONCRETE SLAB FOR GARBAGE CAN AT SWIMMING BEACH 50' FROM WATER'S EDGE ON EAST SIDE OF LAKE
W.S.ELEV. 6.6' BELOW BENCHMARK

B.M.#2 TOP OF CONCRETE SLAB FOR GARBAGE CAN ON SOUTH SIDE OF PUBLIC ACCESS 60' FROM WATER'S EDGE ON EAST SIDE OF LAKE
W.S.ELEV. 5.3' BELOW BENCHMARK

DRAWN FROM 1955 AERIAL PHOTO #AIT-5-106

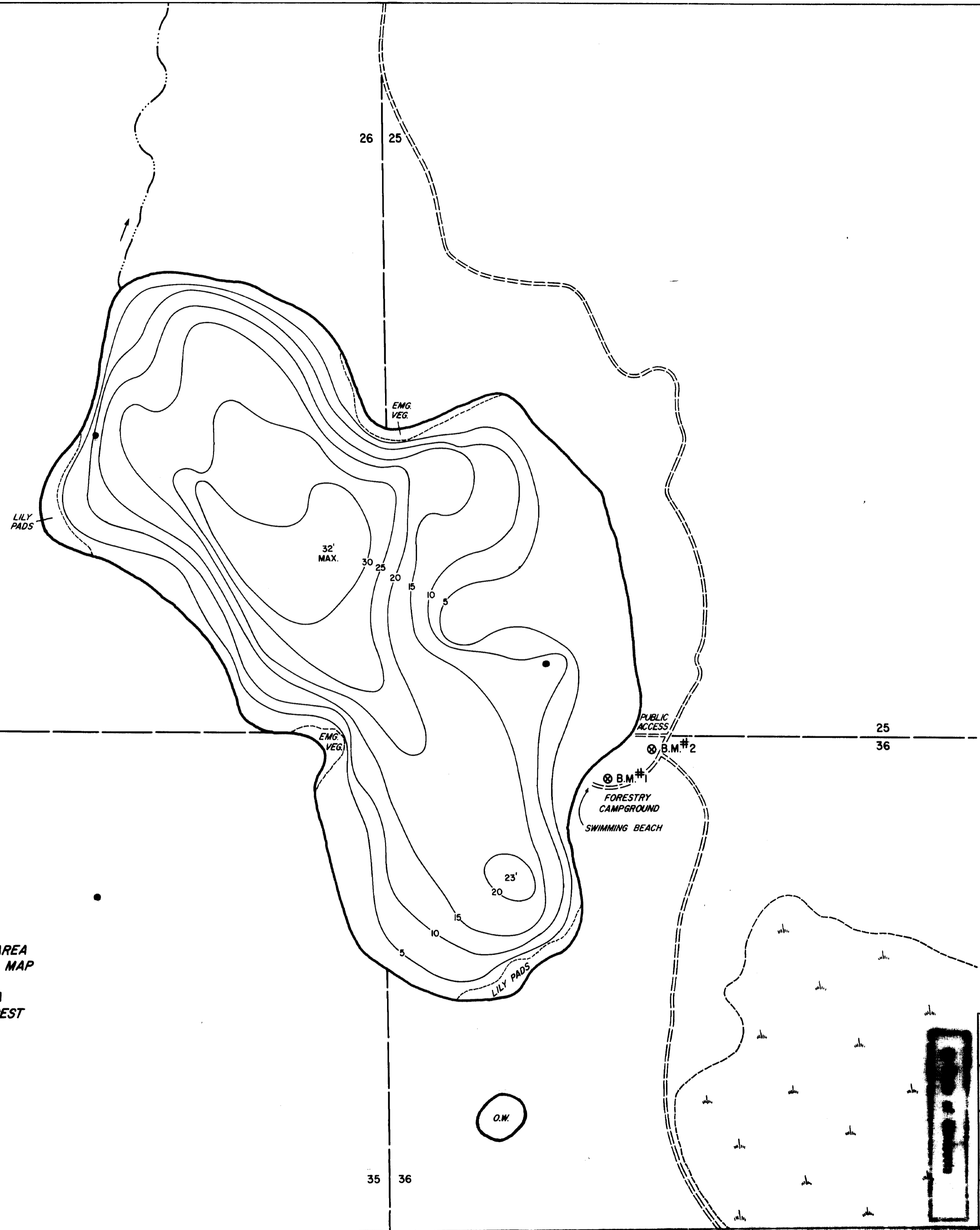
STATE OF MINNESOTA
Department of Administration

Minnesota's Bookstore
Part of the Department of Administration
Print Communications Division
To order reproduced copies of
Contour Lake Maps call:
612/297-3009 or our
Nationwide toll-free number
1-800-657-3757

© COPYRIGHT 1993
STATE OF MINNESOTA
DEPARTMENT OF NATURAL RESOURCES
DIVISION OF FISH AND WILDLIFE

STATE OF MINNESOTA DEPARTMENT OF CONSERVATION			
DIVISION OF GAME AND FISH TECHNICAL SERVICES SECTION			
HAY LAKE 1-59 AITKIN COUNTY T. 52 N. R. 23 W. S. 25, 26, 35, 36			
FIELDWORK DATE	T.L.C. J.I.S. 7-8-70	DRAWN BY R.A. Brandon DATE 12-7-70	PROJ. IDENT. NO. FW-1-R-15



ENTIRE AREA
SHOWN ON MAP
WITHIN
SAVANNA
STATE FOREST