


STATE OF MINNESOTA
 Department of Administration
Minnesota's Bookstore
 Part of the Department of Administration
 Print Communications Division
 To order reproduced copies of
 Contour Lake Maps call:
 612/297-3000 or our
 Nationwide toll-free number
 1-800-657-3757



LEGEND

- UNIMPROVED ROAD - - - - -
- GRAVEL ROAD = = = = =
- COUNTY STATE AID ROAD ○
- EMERGENT VEGETATION EMG. VEG. ■
- DWELLING ■
- STREAM ~~~~~

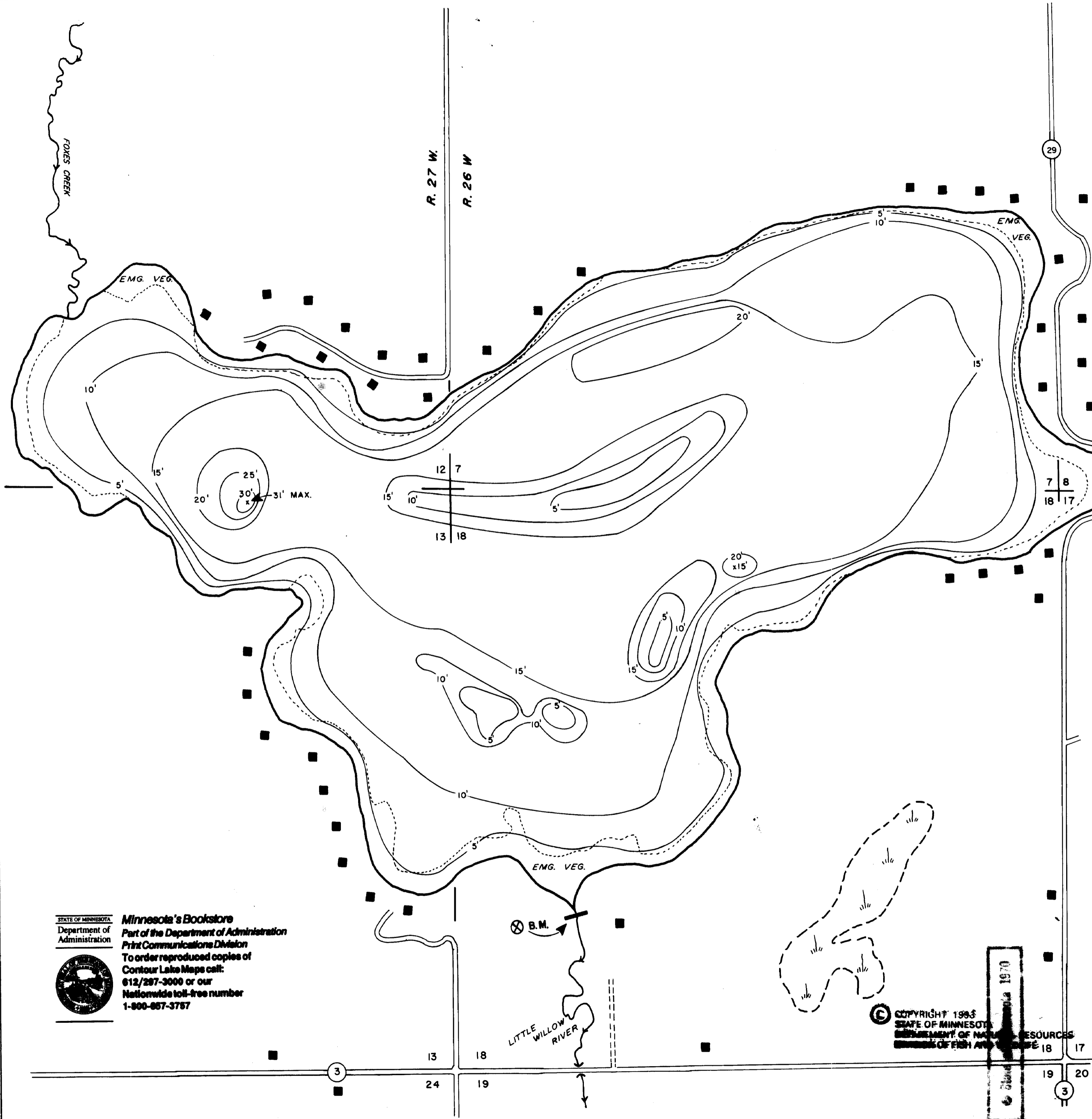
PLANIMETERED AREA 835 acres
 LITTORAL AREA 519 acres
 LENGTH OF SHORELINE 6.1 miles




BENCHMARK ⊗ B.M. : GAUGE ON DAM
 AT OUTLET ON SOUTH
 SHORE OF LAKE.
 GAUGE READING: 1.92

TRACED FROM 1955 AERIAL PHOTOS
 AIT-4-64 & AIT-4-75

STATE OF MINNESOTA DEPARTMENT OF CONSERVATION		
DIVISION OF GAME AND FISH TECHNICAL SERVICES SECTION		
ESQUAGAMAH LAKE I-147		
AITKIN COUNTY		
T. 49	R. 26, 27	S. 7, 8, 17, 18, 12, 13
FIELDWORK J.W.P. & D.L.P.	DRAWN BY B.D.E.	PROJ. IDENT. NO.
DATE 8-20-69	DATE 8-10-70	FW-18-14



STATE OF MINNESOTA
 Department of Administration
Minnesota's Bookstore
 Part of the Department of Administration
 Print Communications Division
 To order reproduced copies of
 Contour Lake Maps call:
 612/297-3000 or our
 Nationwide toll-free number
 1-800-657-3757



© COPYRIGHT 1963
 STATE OF MINNESOTA
 DEPARTMENT OF NATURAL RESOURCES
 BUREAU OF FISH AND WILDLIFE