

LAKE HUBERT 18-375

UNNAMED LAKE 18-333

MALLARD LAKE 18-334

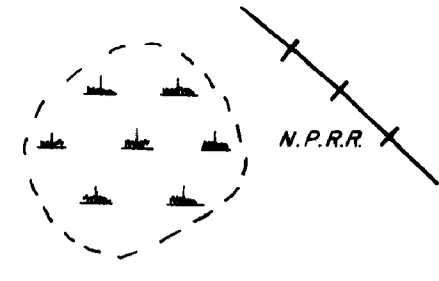
EMG. VEG.

36' MAX
35' 30'

EMG. VEG.

MOODY LAKE
18-339

LITTLE LAKE HUBERT 18-340



LEGEND

- BITUMINOUS ROAD
- GRAVEL ROAD
- UNIMPROVED ROAD
- COUNTY ROAD
- CULVERT
- RAILROAD
- MARSH
- EMERGENT VEGETATION EMG. VEG.
- OPEN WATER O.W.
- STREAM
- INTERMITTENT STREAM
- PLANIMETERED AREA = 407 ACRES
- LITTORAL AREA = 244 ACRES
- LENGTH OF SHORELINE = 3.3 MILES


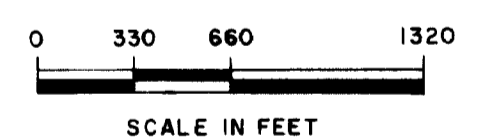
B.M. = SPIKE IN 2" D.B.H. WHITE PINE, 40' FROM THE WATER'S EDGE AND 10' NORTH OF LANDING, AT THE GLADSTONE RESORT, ON THE S.E. SIDE OF THE LAKE.

W.S. ELEV. = UNKNOWN

OUTLINE DRAWN FROM 1955 AERIAL PHOTO
CWC-3-231.

STATE OF MINNESOTA
Department of Administration

Minnesota's Bookstore
Part of the Department of Administration
Print Communications Division
To order reproduced copies of
Contour Lake Maps call:
612/297-3000 or our
Nationwide toll-free number
1-800-657-3757

SCALE IN FEET

© COPYRIGHT 1993
STATE OF MINNESOTA
DEPARTMENT OF NATURAL RESOURCES
DIVISION OF FISH AND WILDLIFE

STATE OF MINNESOTA
DEPARTMENT OF CONSERVATION

DIVISION OF GAME AND FISH
TECHNICAL SERVICES SECTION

GLADSTONE LAKE 18-338
CROW WING COUNTY

T. 135 N. R. 28 W. S. 29, & 30

FIELDWORK J.W.R. & D.L.P.
DATE 8-21-69

DRAWN BY F.H.K.
DATE 3-4-70

PROJ. IDENT. NO.
F.W.1.R.14

C-1953