



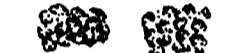



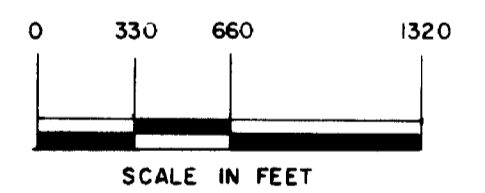


- LEGEND**
- COUNTY STATE AID ROAD 
  - COUNTY ROAD 
  - GRAVEL ROAD 
  - MARSH AREA 
  - BRUSH SWAMP 
  - INTERMITTENT STREAM 
  - STREAM 
  - OPEN WATER 
- PLANIMETERED AREA = 104 ACRES  
 LITTORAL AREA = 39 ACRES  
 LENGTH OF SHORELINE = 4.3 MILES
- B.M. 1 = TOP OF 2.5'X2'X2' BOULDER 8' FROM WATER'S EDGE ON NORTH SHORE.  
 W.S. ELEV. = 3.4' BELOW B.M. 1  
 B.M. 2 = TOP OF STEEL STAKE NORTH OF ACCESS AND 8' FROM WATER'S EDGE.  
 W.S. ELEV. = 3.1' BELOW B.M. 2



OUTLINE DRAWN FROM 1963 AERIAL PHOTO BYH-3DD-29  
 © COPYRIGHT 1983 STATE OF MINNESOTA DEPARTMENT OF NATURAL RESOURCES DIVISION OF FISH AND WILDLIFE

STATE OF MINNESOTA  
 DEPARTMENT OF CONSERVATION  
 DIVISION OF GAME AND FISH  
 TECHNICAL SERVICES SECTION

**MARY LAKE (77-19)**  
 TODD AND STEARNS COUNTIES

T. 127 N. R. 32 W. S. 25, 26, 35, 36

FIELDWORK B.D.S. & J.W.P.	DRAWN BY K.W.B.	PROJ. IDENT. NO.
DATE 6-2-69	DATE 1-22-70	FW-1-R-13

STATE OF MINNESOTA  
 Department of Administration  
 Minnesota's Bookstore  
 Part of the Department of Administration  
 Print Communications Division  
 To order reproduced copies of  
 Contour Lake Maps call:  
 612/297-3000 or our  
 Nationwide toll-free number  
 1-800-667-3767

