



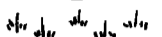


LITTLE  
MC DONALD  
LAKE  
56 - 328

**LEGEND**

- BITUMINOUS ROAD 
- GRAVEL ROAD 
- DIRT ROAD 
- COUNTY STATE AID HIGHWAY 
- MARSH AREA 

**WEST BODY 56-336**

- PLANIMETERED AREA = 63.7 ACRES
- LITTORAL AREA = 24.9 ACRES
- LENGTH OF SHORELINE = 1.2 MILES

B.M. #1 = SPIKE IN POWER POLE ON WEST SIDE OF LAKE AND ACROSS THE ROAD.

W.S. ELEV. = 3.1' BELOW B.M. #1

B.M. #2 = SPIKE IN 15" D.B.H. COTTONWOOD AT WATER'S EDGE ON WEST SIDE OF LAKE.

W.S. ELEV. = 2.11' BELOW B.M. #2

**56-336  
EAST BODY (STONEY LAKE)**

- PLANIMETERED AREA = 31.8 ACRES
- LITTORAL AREA = 29.5 ACRES
- LENGTH OF SHORELINE = 0.9 MILE

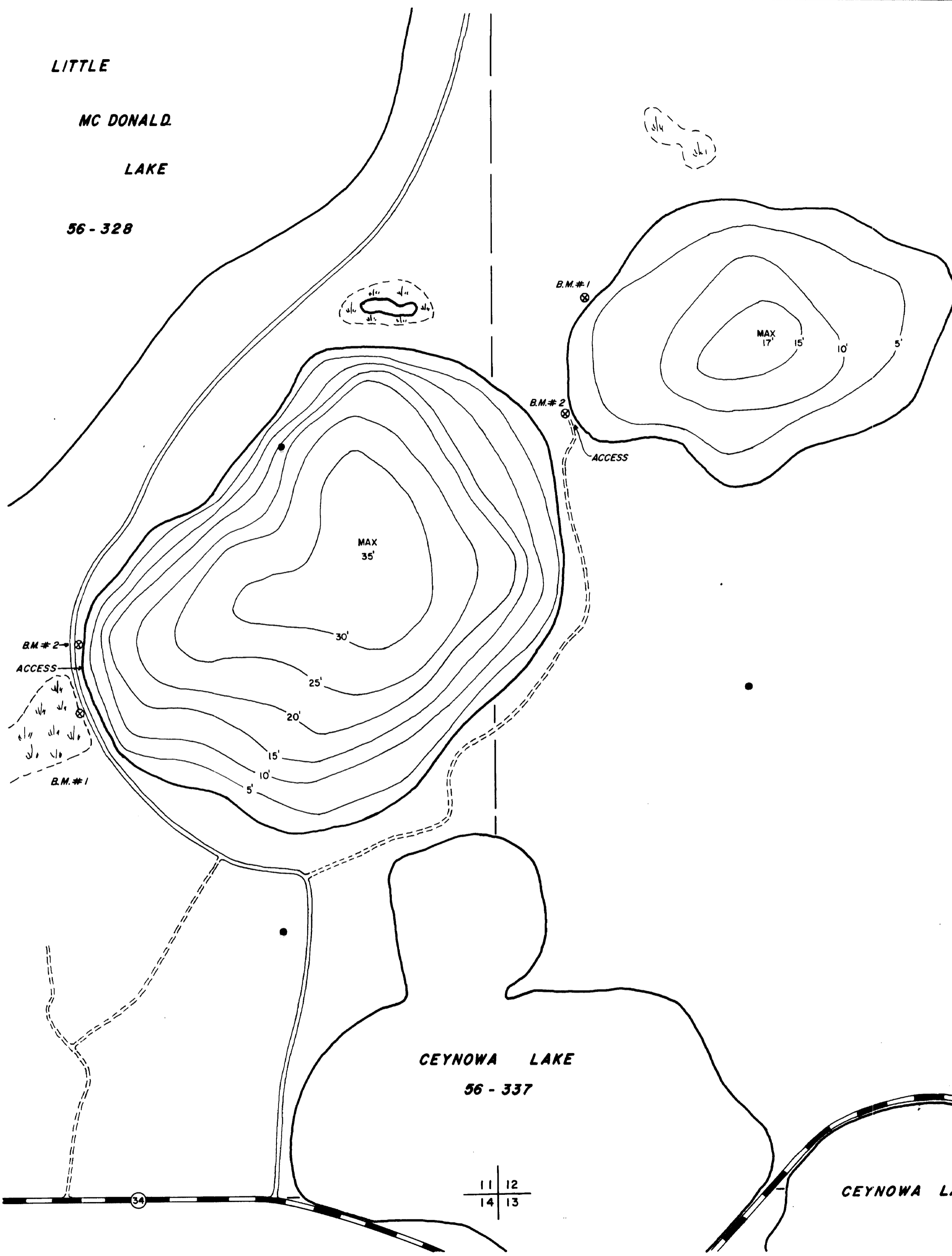
B.M. #1 = SPIKE IN 10" D.B.H. COTTONWOOD AT WATER'S EDGE ON WEST SIDE OF LAKE.

W.S. ELEV. = 1.76' BELOW B.M. #1

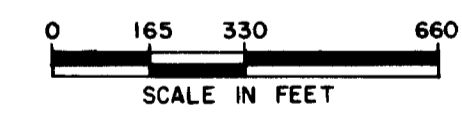
B.M. #2 = TOP OF GREEN STEEL STAKE ALONG FENCE LINE 15' FROM WATER'S EDGE ON WEST OF LAKE.

W.S. ELEV. = 2.68' BELOW B.M. #2

OUTLINE DRAWN FROM 1957 AERIAL PHOTO DA-4T-31.



STATE OF MINNESOTA  
Department of Administration  
**Minnesota's Bookstore**  
Part of the Department of Administration  
Print Communications Division  
To order reproduced copies of  
Contour Lake Maps call:  
612/297-3000 or our  
Nationwide toll-free number  
1-800-657-3757



© COPYRIGHT 1988  
STATE OF MINNESOTA  
DEPARTMENT OF NATURAL RESOURCES  
DIVISION OF FISH AND WILDLIFE

STATE OF MINNESOTA  
DEPARTMENT OF CONSERVATION

DIVISION OF GAME AND FISH  
TECHNICAL SERVICES SECTION

**MOENKEDICK LAKE 56-336**  
OTTER TAIL COUNTY

T. 136 N. R. 40 W. S. 11, 12

FIELDWORK DATE	D.B.D. 8-30-67	DRAWN BY DATE	D.B.D. 12-14-67	PROJ. IDENT. NO. FW-1-R-12
-------------------	-------------------	------------------	--------------------	-------------------------------

C-1861