
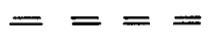




LEGEND

- GRAVEL ROAD 
- UNIMPROVED ROAD 
- INTERMITTENT STREAM 
- MARSH AREA 

- PLANIMETERED AREA = 215.0 ACRES
- LITTORAL AREA = 113.6 ACRES
- LENGTH OF SHORELINE = 3.7 MILES

- B.M.#1 = NORTHEAST CORNER OF 6TH. CONCRETE STEP OF 20 OF RETAINING WALL ON SOUTH SIDE OF LAKE.
W. S. ELEV. = 3.6' BELOW B.M.

- B.M.#2 = NORTHEAST CORNER OF BOTTOM CONCRETE STEP OF 20 LEADING TO LOG CABIN ON SOUTH SIDE OF LAKE.
W. S. ELEV. = 2.6' BELOW B.M.

- OUTLINE DRAWN FROM 1955 AERIAL PHOTOS, CWC-1-148; 2-25.



© COPYRIGHT 1986
STATE OF MINNESOTA
NATURAL RESOURCES

STATE OF MINNESOTA
Department of Administration
Minnesota's Bookstore
Part of the Department of Administration
Print Communications Division
To order reproduced copies of
Contour Lake Maps call:
612/297-3000 or our
Nationwide toll-free number
1-800-657-3757



STATE OF MINNESOTA DEPARTMENT OF CONSERVATION		
DIVISION OF GAME AND FISH RESEARCH AND PLANNING SECTION		
STARK LAKE 18-169		
CROW WING COUNTY		
T. 137 N.		R. 25 W.
S. 26, 27, 34, 35.		
FIELDWORK DATE	E. V. H. 6-28-66	DRAWN BY R. A. C. DATE 12-27-66
PROJ. IDENT. NO. FW-18-11		

C-1756